



25 Rallye La Nucía



Road-Book

Indice

Shakedown / QS					Pag.	
Salida Asistencia		→	Salida Shakedown		11	
Salida Shakedown		→	Entrada Asistencia		15	
Ceremonia de Salida					Pag.	
Salida Asistencia		→	Parque Cerrado		23	
Ceremonia de Salida		→	Tc 1 - Karting Finestrat		33	
Recorrido Rallye		1ª sección			Pag.	
TC/CH	0	Salida Alicante	→	TC/CH 1	Karting Finestrat	33
SS/TC	1	KARTING FINESTRAT	→	TC/CH 1A	Fin 1ª sección	39
Recorrido Rallye		2ª sección			Pag.	
TC/CH	1B	Salida Asistencia	→	TC/CH 2	Relleu	49
SS/TC	2	RELLEU - PENAGUILA	→	TC/CH 3	Gorga	57
SS/TC	3	GORGA - FACHECA	→	TC/CH 4	Famorca	67
SS/TC	4	TOMAS ORTIZ	→	TC/CH 4A	Entrada Reagrupamiento	75
TC/CH	4A	Entrada Reagrupamiento	→	TC/CH 4B	Salida Reagrupamiento	89
Recorrido Rallye		3ª sección			Pag.	
TC/CH	4B	Salida Reagrupamiento	→	TC/CH 4C	Entrada Asistencia	91
TC/CH	4C	Entrada Asistencia	→	TC/CH 4D	Salida Asistencia	92
TC/CH	4D	Salida Asistencia	→	TC/CH 5	Relleu	93
SS/TC	5	RELLEU - PENAGUILA	→	TC/CH 6	Gorga	101
SS/TC	6	GORGA - GORGA	→	TC/CH 7	El Rebolcat	111
SS/TC	7	EL REBOLCAT	→	TC/CH 7A	Entrada Reagrupamiento	123
TC/CH	7A	Entrada Reagrupamiento	→	TC/CH 7B	Salida Reagrupamiento	131
Recorrido Rallye		4ª sección			Pag.	
TC/CH	7B	Salida Reagrupamiento	→	TC/CH 7C	Entrada Asistencia	133
TC/CH	7C	Entrada Asistencia	→	TC/CH 7D	Salida Asistencia	134
TC/CH	7D	Salida Asistencia	→	TC/CH 8	Petracos	135
SS/TC	8	PETRACOS - PEGO	→	TC/CH 9	Parcent	145
SS/TC	9	COL DE RATES	→	TC/CH 9A	Entrada Reagrupamiento	161
TC/CH	9A	Entrada Reagrupamiento	→	TC/CH 9B	Salida Reagrupamiento	167
Recorrido Rallye		5ª sección			Pag.	
TC/CH	9B	Salida Reagrupamiento	→	TC/CH 10	Petracos	169
SS/TC	10	PETRACOS - PEGO	→	TC/CH 11	Parcent	175
SS/TC	11	COL DE RATES	→	TC/CH 11A	La Nucia	189



Criterios de confección del Road-Book

Este Road-Book ha sido confeccionado durante los meses de Julio y Agosto de 2019. Cualquier modificación será publicada mediante complementos, sin que la organización sea responsable de eventuales cambios en la señalización vial.

En la confección de este Road-Book se ha puesto especial atención en facilitar su uso e interpretación. En este sentido se ha prescindido de toda la información que se ha considerado "superficial" o "poco Relevante" a criterio del organizador

La nomenclatura oficial de las carreteras, (CV-70, CV-758, A7, etc...)se ha considerado un elemento de ayuda importante en este Road-Book. Se encontrará siempre en la parte superior izquierda de la columna "Dirección".

Por estas razones sólo se hacen constar los cruces necesarios, junto con otras informaciones de interés (gasolineras, hitos km de verificación de recorrido, etc..) De acuerdo con este criterio, cuando estemos circulando por una vía, se seguirá circulando por la misma hasta que no se indique un cambio de vía y/o dirección

Simbología



Ambulancia / UVI



Grúa



Bomberos



Coche de seguridad "R"



Emisora

R-1



Guardia Civil



Puesto Socorro - Médico



Helipuerto

N 42° 21' 25"
W 8° 14' 22"

Coordenadas GPS



Control Horario



Salida Tramo Cronometrado



Llegada Tramo Cronometrado



Control Stop



Repostaje



Marcaje de neumáticos



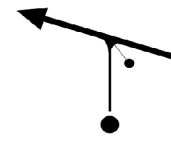
Parque de asistencia



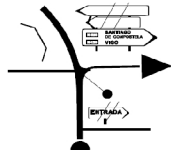
Gasolinera



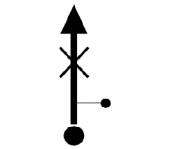
Autopista



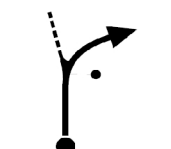
Incorporación de una carretera secundaria a una principal



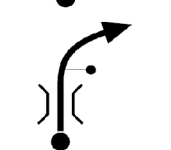
Incorporación de una carretera principal a una secundaria



Rasante



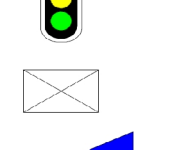
Camino de tierra



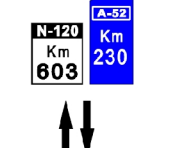
Puente




Atención



Semáforo




Edificio, Casa



Hito kilométrico



Tráfico rallye en ambos sentidos



Indicador de población



Dirección a seguir

Dirección a no seguir

No visible (con facilidad)

Ejemplo Road-Book

Sección	Tc 2 Relleu Penáguila	CH 3 Gorga	Distancia	Tiempo	Promedio	Sector
<p>Nº Carretera Kms Totales tiempo a invertir promedio velocidad km a proximo CH</p>						
Distancia		DIRECCIÓN	INFORMACIONES			Kms. Regresivos
Total	Parcial					
0,000	0,000	CV-778 1 21,481	N 38°35'35" W 00°19'03" MAGENES → 			29,520
1,734	1,734	CV-778 2 19,747	N 38°35'58" W 00°19'23" R 2			27,786
3,260	1,526	CV-778 3 18,221	N 38°36'21" W 00°19'20" R 3			26,260
4,261	1,001	CV-778 4 17,220	N 38°36'37" W 00°18'54" R 4			25,259
5,343	1,082	CV-778 5 16,138	N 38°37'00" W 00°18'38" R 5			24,177

km a fin de tramo **Coordenadas GPS** **Punto de Radio**

Itinerario - Horario

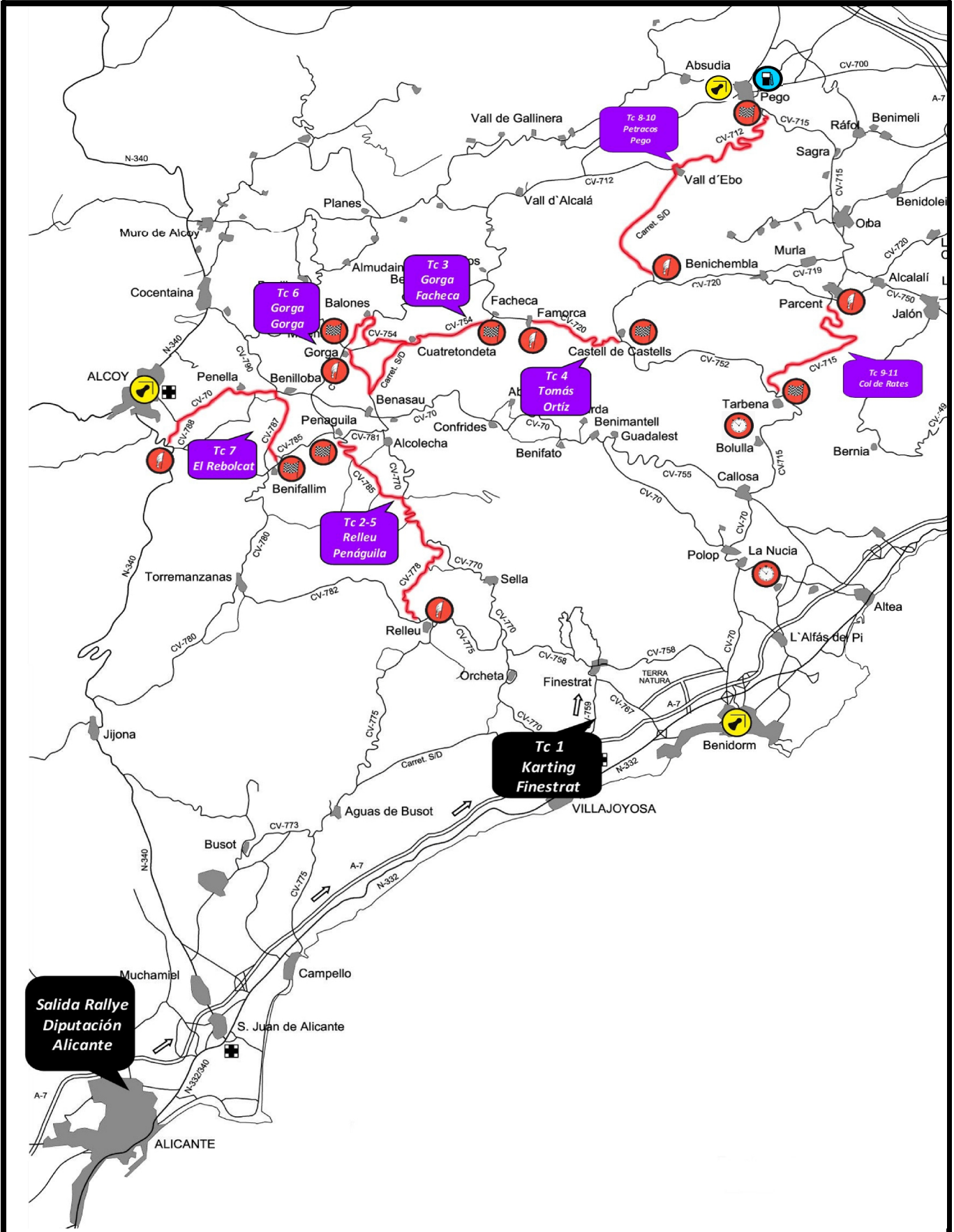
Viernes 8 de Noviembre de 2019

SECTOR	CH / TC	Descripción	Kms TC's	Kms Enlace	Kms Totales	Tiempo	Km/h	HORA 1º
1ª Sección	1	CH 0 Salida Rallye						19:00
		CH 1 CH Tc 1		45,25	45,25	0:57'	47,6	19:57
	2	Tc 1 Tc 1 Karting Finestrat	1,72			0:03'		20:00
	CH 1A	Fin 1ª Sección		0,26	1,98	0:05'	23,8	20:05

Sábado 9 de Noviembre de 2019

SECTOR	CH / TC	Descripción	Kms TC's	Kms Enlace	Kms Totales	Tiempo	Km/h	HORA 1º
2ª Sección	3	CH 1B Salida 2ª Sección						7:30
		CH 2 CH Tc 2		28,47	28,47	0:41'	41,7	8:11
	4	Tc 2 Tc 2 Relleu / Penáguila	21,48			0:03'		8:14
		CH 3 CH Tc 3		8,04	29,52	0:36'	49,2	8:50
	5	Tc 3 Tc 3 Gorga / Facheca	12,81			0:03'		8:53
	6	CH 4 CH Tc 4		2,73	15,54	0:20'	46,6	9:13
	Tc 4 Tc 4 Tomas Ortiz	7,03			0:03'		9:16	
	CH 4A	Entrada Reagrupamiento		52,61	59,64	1:15'	47,7	10:31
	7	Reagrupamiento				0:20'		
3ª Sección	8	CH 4B Salida Reagrupamiento						10:51
		CH 4C Entrada Asistencia		0,38	0,38	0:03'	7,6	10:54
	9	Zona Asistencia "A"	(41,32)	(92,23)	(133,55)	0:30'		
	10	CH 4D Salida Asistencia						11:24
		CH 5 CH Tc 5		28,47	28,47	0:41'	41,7	12:05
	11	Tc 5 Tc 5 Relleu / Penáguila	21,48			0:03'		12:08
		CH 6 CH Tc 6		8,04	29,52	0:36'	49,2	12:44
	12	Tc 6 Tc 6 Gorga / Gorga	13,42			0:03'		12:47
	CH 7 CH Tc 7		25,19	38,61	0:47'	49,3	13:34	
13	Tc 7 Tc 7 El Rebolcat	13,75			0:03'		13:37	
	CH 7A	Entrada Reagrupamiento		41,03	54,78	1:00'	54,8	14:37
	14	Reagrupamiento				0:40'		
4ª Sección	15	CH 7B Salida Reagrupamiento						15:17
		CH 7C Entrada Asistencia		0,38	0,38	0:03'	7,6	15:20
	16	Zona Asistencia "B"	(48,65)	(103,11)	(151,76)	0:30'		
	17	CH 7D Salida Asistencia						15:50
		CH 8 CH Tc 8		40,71	40,71	0:50'	48,9	16:40
	18	Tc 8 Tc 8 Petracos / Pego	18,41			0:03'		16:43
	CH 9 CH Tc 9 (incluye Refueling +7 min)		24,02	42,43	1:03'	40,4	17:46	
19	Tc 9 Tc 9 Col de Rates	12,04			0:03'		17:49	
	CH 9A	Entrada Regarupamiento		1,23	13,27	0:20'	39,8	18:09
	20	Reagrupamiento				0:30'		
5ª Sección	21	CH 9B Salida Reagrupamiento						18:39
		CH 10 CH Tc 10		18,81	18,81	0:28'	40,3	19:07
	22	Tc 10 Tc 10 Petracos / Pego	18,41			0:03'		19:10
		CH 11 CH Tc 11 (incluye Refueling +7 min)		21,09	39,50	0:57'	41,6	20:07
	23	Tc 11 Tc 11 Col de Rates	12,04			0:03'		20:10
	CH 11A	Fin Rallye		20,61	32,65	0:50'	39,2	21:00
			(60,90)	(126,47)	(187,37)			
			TC	ENLACES	TOTAL	% TC		
			152,59	367,32	519,91	29,35		

Mapa General





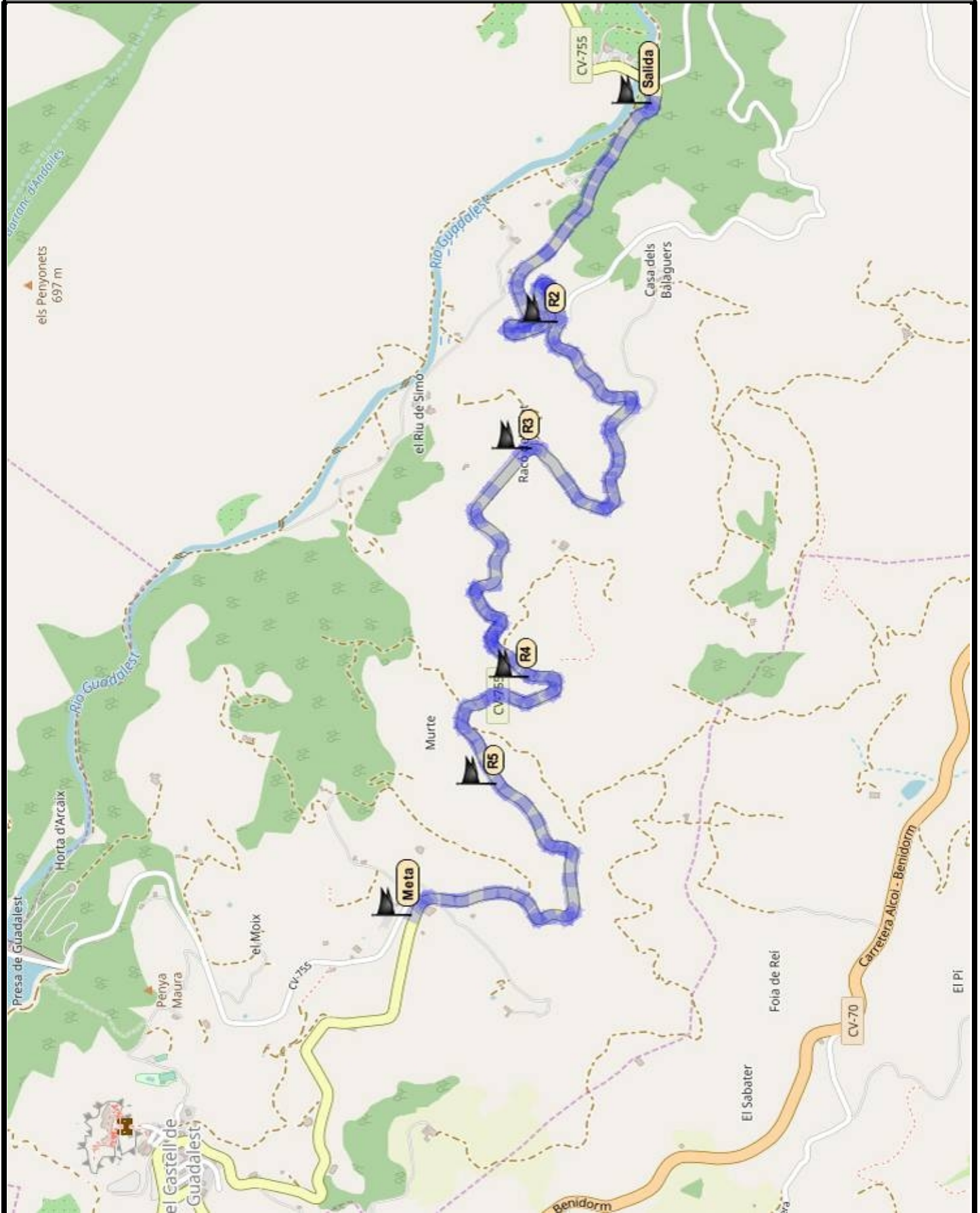


25 Rallye La Nucía

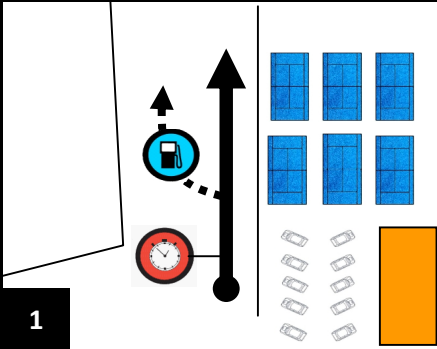

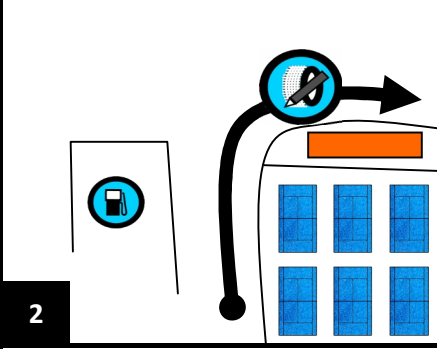
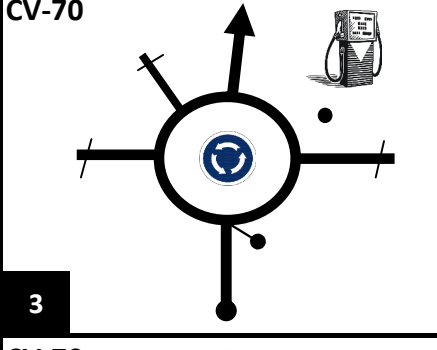



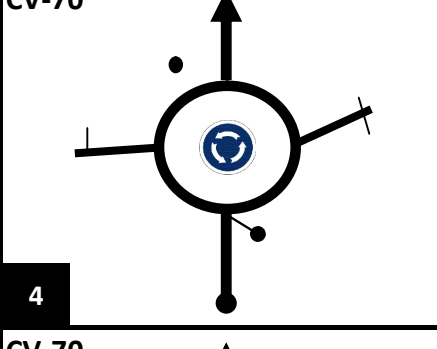


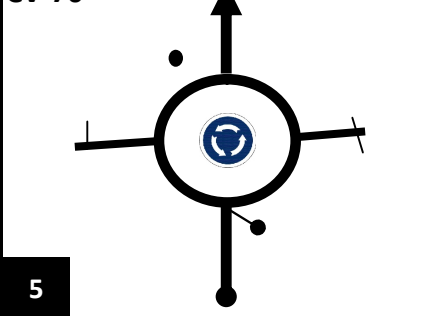




Shakedown / QS

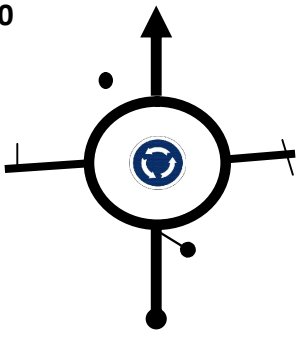



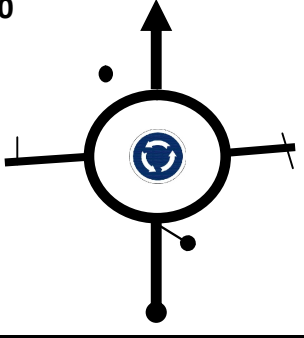



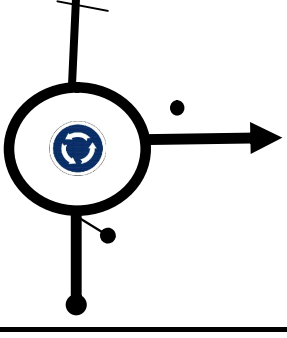


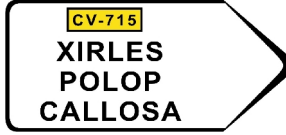

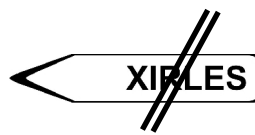
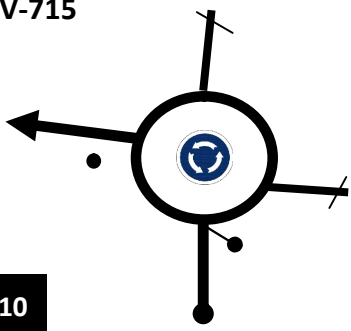




Mapa Shakedown + QS




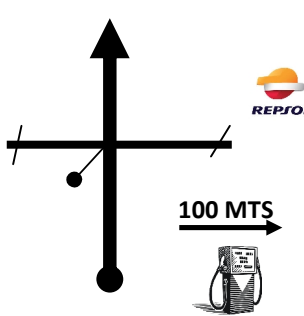
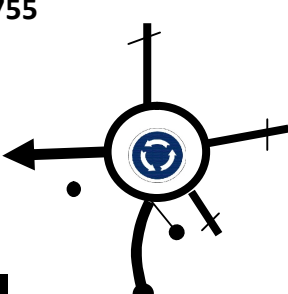



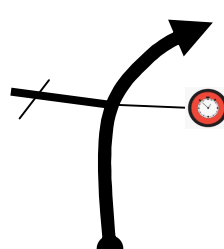

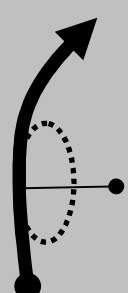








Parque Asistencia " La Nucía " - Salida Shakedown / QS

Distancia		DIRECCIÓN	INFORMACIONES	Kms. Regresivos
Total	Parcial			
0,000	0,000	1 	N 38°36'04" W 00°07'23"	 15,260
0,100	0,100	2 		15,160
0,860	0,760	3 CV-70 	   POLOP BENIMANTELL EL CASTELL DE GUADALEST ALCOI	14,400
1,300	0,440	4 CV-70 	  POLOP BENIMANTELL EL CASTELL DE GUADALEST ALCOI	13,960
1,910	0,610	5 CV-70 	  POLOP BENIMANTELL EL CASTELL DE GUADALEST ALCOI	13,350

Parque Asistencia " La Nucía " - Salida Shakedown / QS

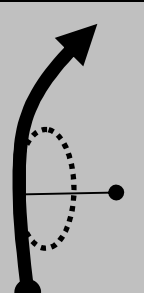










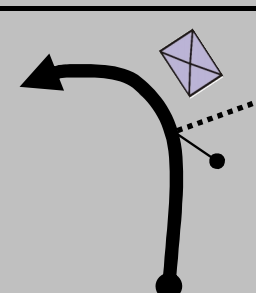

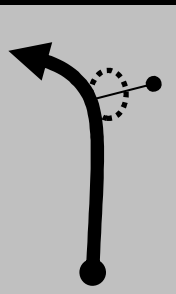



Distancia		DIRECCIÓN	INFORMACIONES	Kms. Regresivos
Total	Parcial			
2,850	0,940	CV-70 	  	12,410
3,870	1,020	CV-70 	  	11,390
4,600	0,730	CV-7621 	  	10,660
6,130	1,530	CV-7621 		9,130
6,580	0,450	CV-715 	   	8,680

Parque Asistencia " La Nucía " - Salida Shakedown / QS









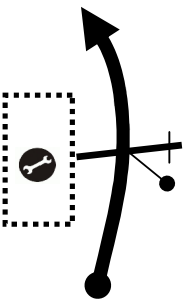
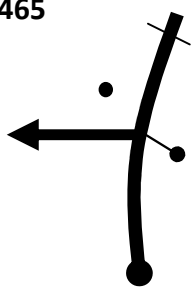

Distancia		DIRECCIÓN	INFORMACIONES	Kms. Regresivos
Total	Parcial			
9,650	3,070	CV-715 	<div style="border: 1px solid red; padding: 5px; display: inline-block;"> CALLOSA D'EN SARRIA </div>	5,610
10,200	0,550	CV-715 		5,060
10,440	0,240	CV-755 	  <div style="border: 1px solid black; padding: 2px; display: inline-block;">  ALCOI GUADALEST C-3313 </div>	4,820
15,260	4,820	CV-755 	 C.H.	0,000
	0,050	CV-755 	<p>N 38°39'47" W 00°09'43"</p>   Salida Shakedown	     



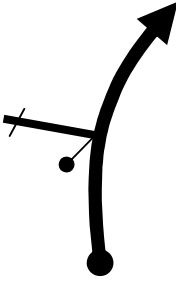




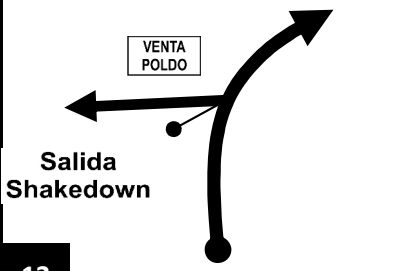


Salida Shakedown / QS - Parque de Asistencia "La Nucía"

Distancia		DIRECCIÓN	INFORMACIONES	Kms. Regresivos
Total	Parcial			
0,000	0,000	CV-755  1	N 38°39'47" W 00°09'43"       	 4,870 19,820
1,240	1,240	CV-755  2	N 38°39'56" W 00°10'11" 	3,630 18,580
2,280	1,040	CV-755  3	N 38°39'59" W 00°10'26" 	2,590 17,540
3,200	0,920	CV-755  4	N 38°39'59" W 00°10'26" 	1,670 16,620
3,840	0,640	CV-755  5	N 38°40'02" W 00°11'29" 	1,030 15,980

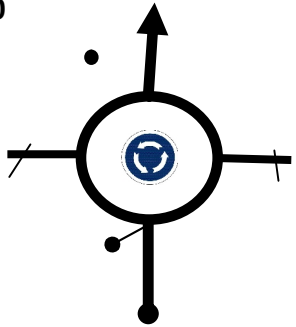



Salida Shakedown / QS - Parque de Asistencia "La Nucía"

Distancia		DIRECCIÓN	INFORMACIONES	Kms. Regresivos
Total	Parcial			
4,870	1,030	CV-755  6 0,000	N 38°40'02" W 00°11'29"  	14,950
5,350	0,480	CV-755  7	N 38°40'17" W 00°11'40"  	14,470
6,270	0,920	CV-755  8		13,550
6,440	0,170	CV-755  9	N 38°40'33" W 00°11'56"	13,380
6,610	0,170	CV-7465  10		13,210

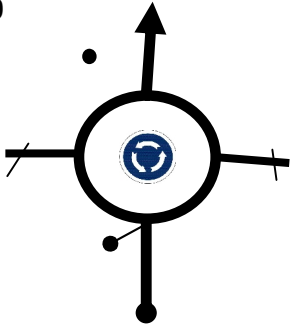



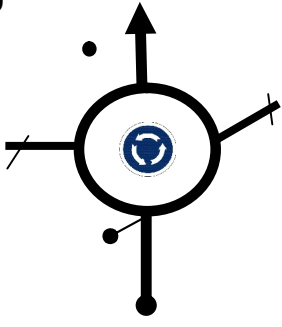



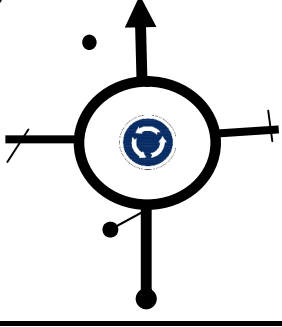







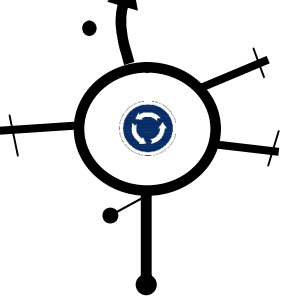



Salida Shakedown / QS - Parque de Asistencia "La Nucía"

Distancia		DIRECCIÓN	INFORMACIONES	Kms. Regresivos
Total	Parcial			
6,700	0,090	CV-7465 		13,120
7,100	0,400	CV-70 	  	12,720
11,480	4,380	CV-70 La Nucia 	 	8,340

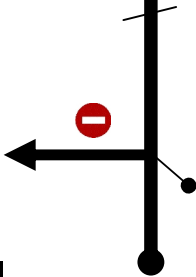


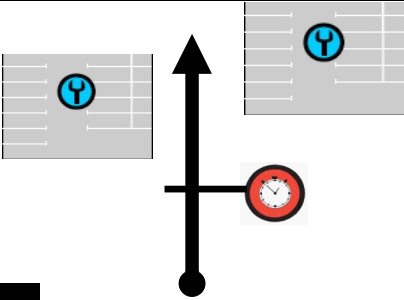

Para Volver a Salida del Shakedown pasa a la página 10

15,330	3,850	CV-70 	  	4,490
--------	-------	--	--	-------

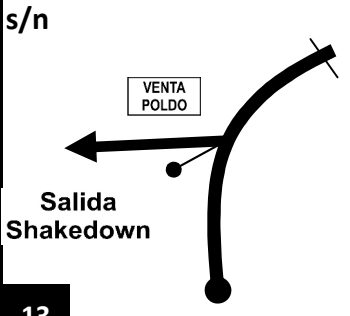


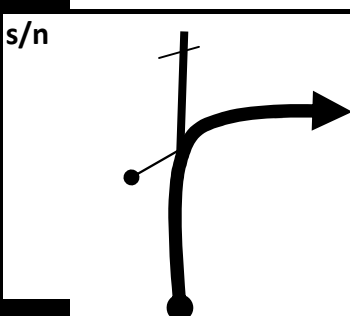
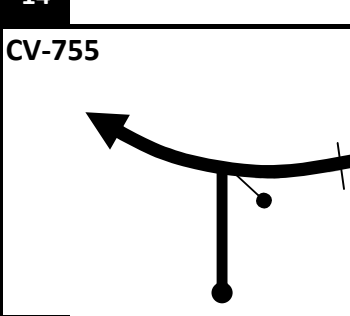
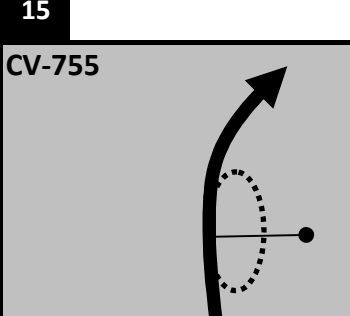







Salida Shakedown / QS - Parque de Asistencia "La Nucía"

Distancia		DIRECCIÓN	INFORMACIONES	Kms. Regresivos
Total	Parcial			
16,040	0,710	CV-70 	  	3,780
17,040	1,000	CV-70 	  	2,780
17,980	0,940	CV-70 	  	1,840
18,590	0,610	CV-70 	  	1,230
19,040	0,450	CV-70 	  	0,780

Salida Shakedown / QS - Parque de Asistencia "La Nucía"

Distancia		DIRECCIÓN	INFORMACIONES	Kms. Regresivos
Total	Parcial			
19,460	0,420	20 	 iii Paso autorizado día del rallye iii	0,360
19,710	0,250	21 		0,110
19,820	0,110	22 	N 38°36'15" W 00°07'25" Entrada Asistencia  Asistencia	0,000

Salida Shakedown / QS - Parque de Asistencia "La Nucía"

Distancia		DIRECCIÓN	INFORMACIONES	Kms. Regresivos
Total	Parcial			
<p>Para Volver a Salida del Shakedown</p>				
11,480	4,380	s/n 	 	3,680
14,010	2,530	s/n 		1,150
15,110	1,100	CV-755 		0,050
15,160	0,050	CV-755 	N 38°39'47" W 00°09'43"       	0,000



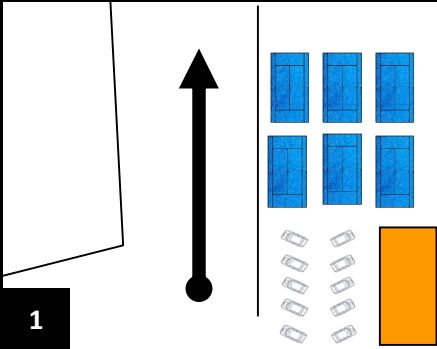
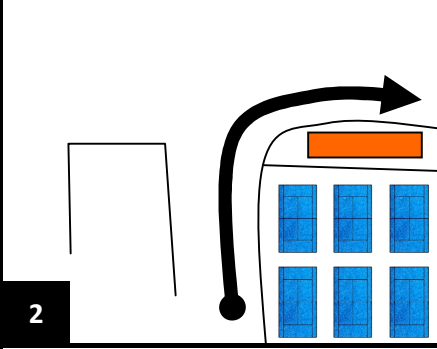
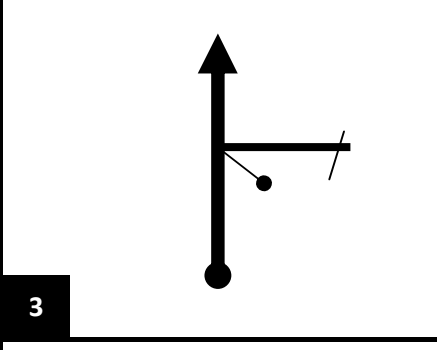
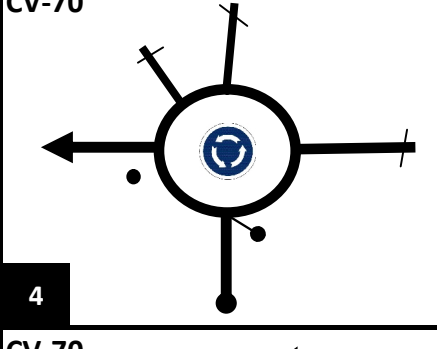


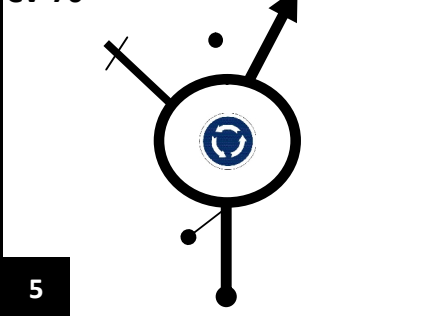


25 Rallye La Nucía



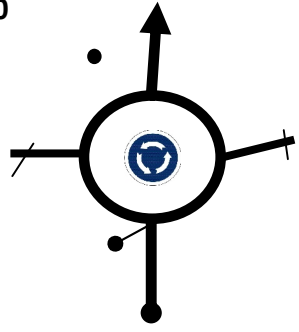





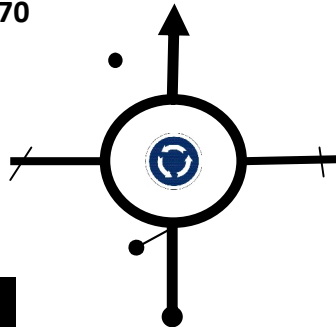


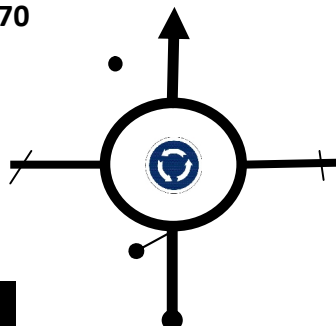


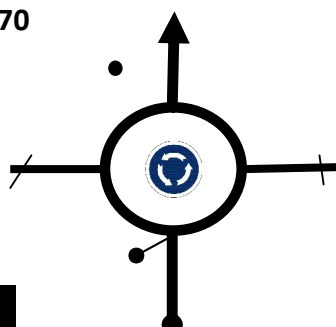


Ceremonia de Salida



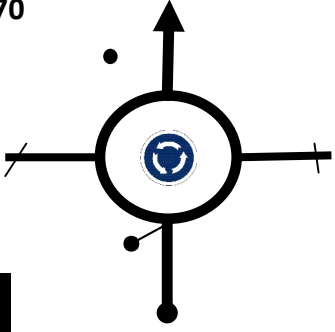


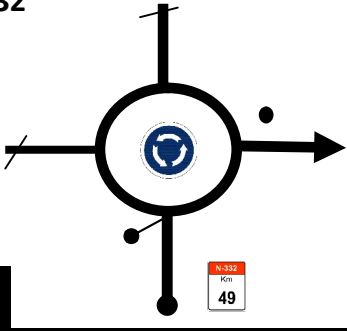




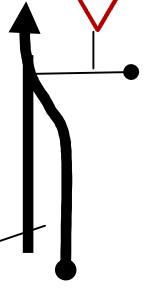

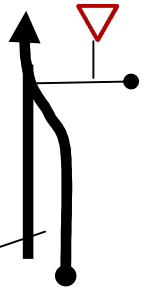



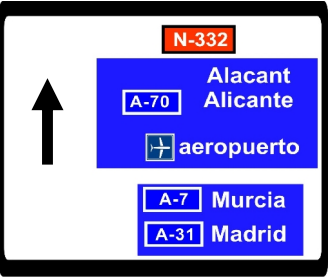
Zona Asistencia La Nucía	Ceremonia de Salida Diputación de Alicante	Distancia	Hora Límite entrada Parque Pre-Salida 18:00
		49,15	

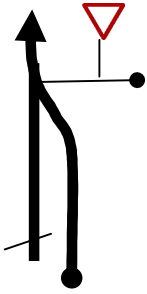

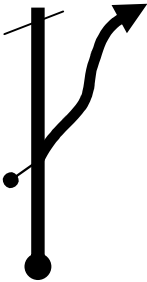

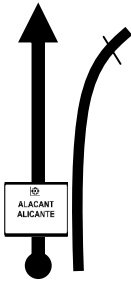

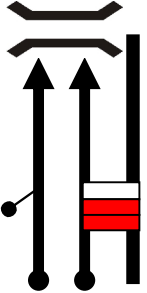


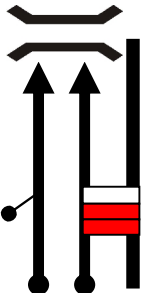


Distancia		DIRECCIÓN	INFORMACIONES	Kms. Regresivos
Total	Parcial			
0,000	0,000	 <p>1</p>	N 38°36'04" W 00°07'23"	49,150
0,100	0,100	 <p>2</p>		49,050
0,650	0,550	 <p>3</p>		48,500
0,860	0,210	CV-70  <p>4</p>	 	48,290
1,990	1,130	CV-70  <p>5</p>	 	47,160

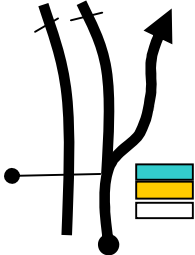


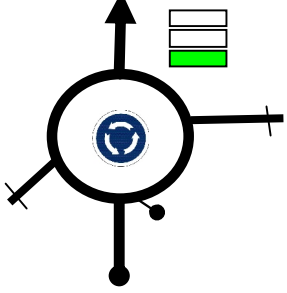
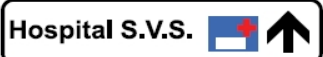


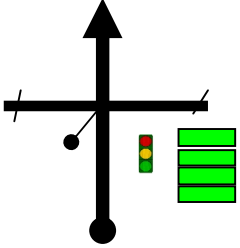

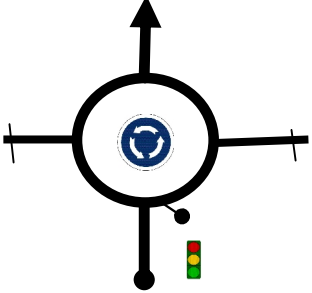

Zona Asistencia La Nucía	Ceremonia de Salida Diputación de Alicante	Distancia	Hora Límite entrada Parque Pre-Salida 18:00
		49,15	

Distancia		DIRECCIÓN	INFORMACIONES	Kms. Regresivos
Total	Parcial			
2,540	0,550	CV-70 	 	46,610
3,430	0,890	CV-70 	 	45,720
3,920	0,490	CV-70 	 	45,230
4,330	0,410	CV-70 	 	44,820
5,480	1,150	CV-70 	 	43,670

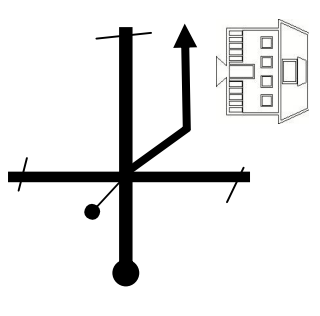
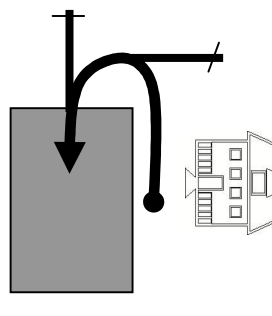
Zona Asistencia La Nucía	Ceremonia de Salida Diputación de Alicante	Distancia	Hora Límite entrada Parque Pre-Salida 18:00
		49,15	

Distancia		DIRECCIÓN	INFORMACIONES	Kms. Regresivos
Total	Parcial			
5,990	0,510	CV-70 	 	43,160
6,720	0,730	N-332  	  	42,430
7,029	0,309	N-332 		42,121
7,510	0,481	N-332 		41,640
31,510	24,000	N-332 	 	17,640

Zona Asistencia La Nucía		Ceremonia de Salida Diputación de Alicante	Distancia 49,15	Hora Límite entrada Parque Pre-Salida 18:00
Distancia		DIRECCIÓN	INFORMACIONES	Kms. Regresivos
Total	Parcial			
35,170	3,660	A-70  16		13,980
42,540	7,370	N-332  17		6,610
43,390	0,850	N-332  18		5,760
44,780	1,390	N-332  19	 ATENCIÓN Tramo controlado por radar !!!  (Alicante)	4,370
45,720	0,940	N-332  20	 ATENCIÓN Tramo controlado por radar !!!  (Alicante)	3,430

Zona Asistencia La Nucía		Ceremonia de Salida Diputación de Alicante	Distancia 49,15	Hora Límite entrada Parque Pre-Salida 18:00
Distancia		DIRECCIÓN	INFORMACIONES	Kms. Regresivos
Total	Parcial			
46,890	1,170	21 c/ Canonigo Manuel Penalva 	 Hospital (Alicante)	2,260
47,040	0,150	22 c/ Canonigo Manuel Penalva 		2,110
47,270	0,230	23 c/ Vázquez de Mella-Av. Jaime I 	   (Alicante)	1,880
48,330	1,060	24 Avda. Alfonso el Sabio 	 (Alicante)	0,820
48,880	0,550	25 Avda. de la Estación 		0,270

Zona Asistencia La Nucía	Ceremonia de Salida Diputación de Alicante	Distancia	Hora Límite entrada Parque Pre-Salida 18:00
		49,15	

Distancia		DIRECCIÓN	INFORMACIONES	Kms. Regresivos
Total	Parcial			
49,040	0,160		<p>Palacio Provincial Excma. Diputación Provincial (Alicante)</p>	0,110
49,150	0,110		<p>N 38°20'44" W 00°29'30"</p>	0,000

Diputación de Alicante - Salida Rallye





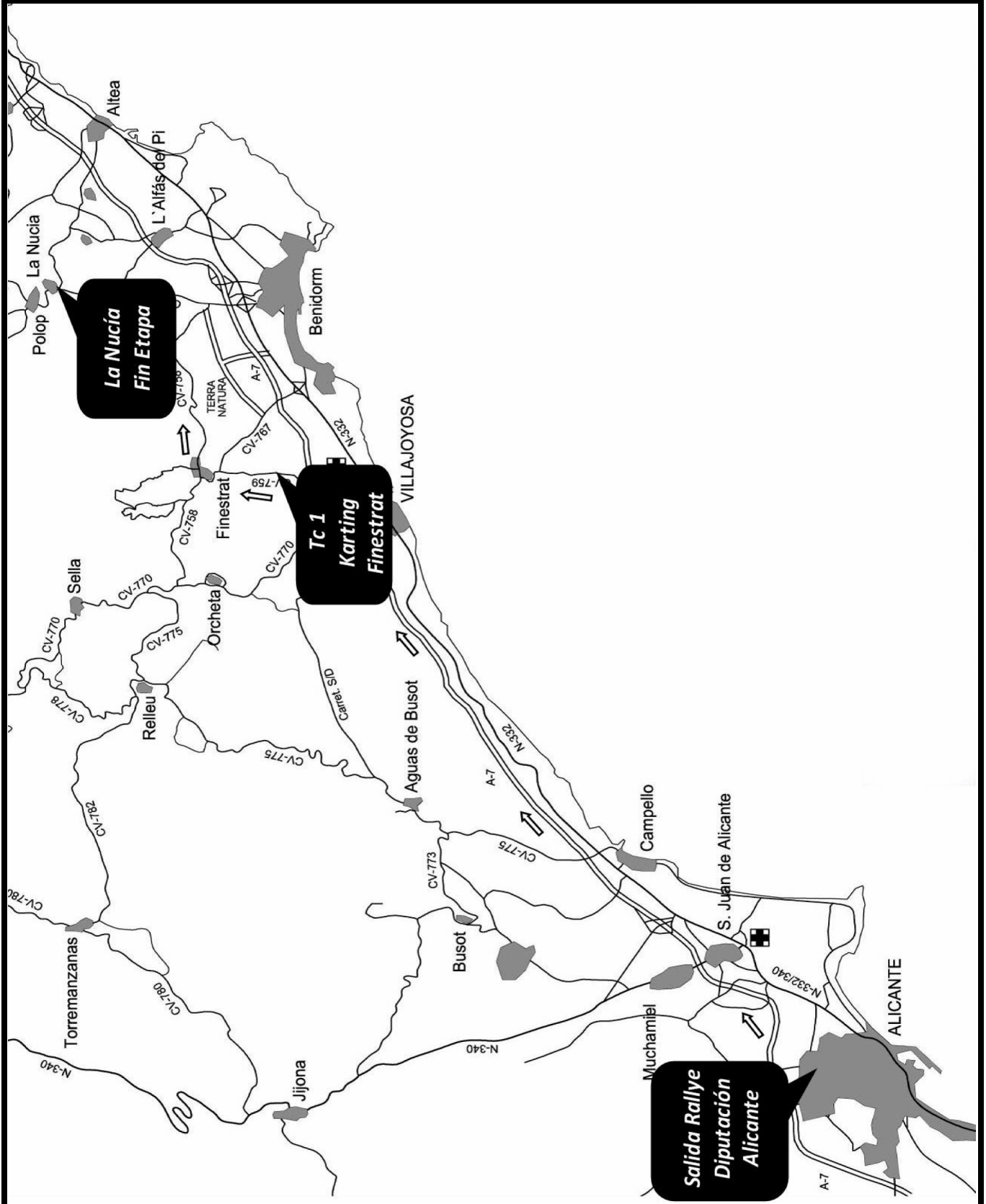


25 Rallye La Nucía

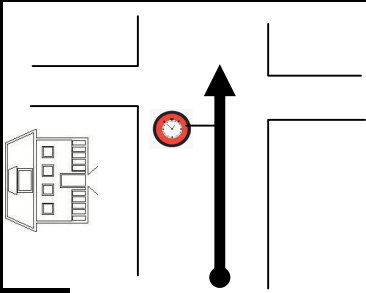



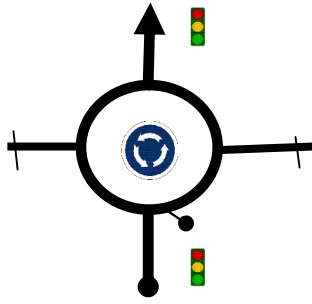

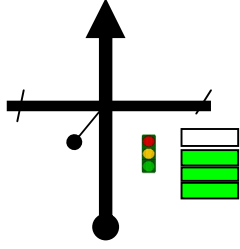

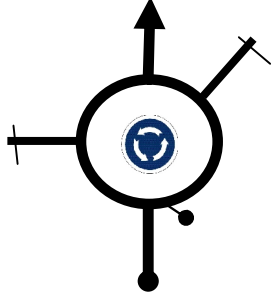

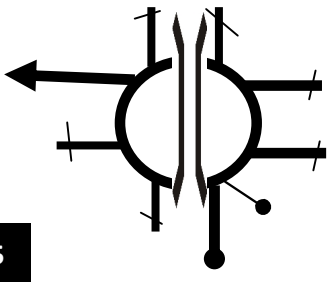



1ª Sección

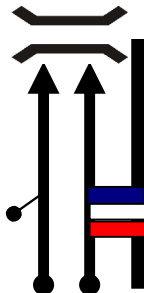


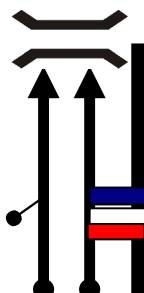


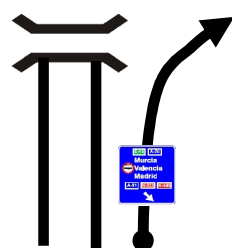

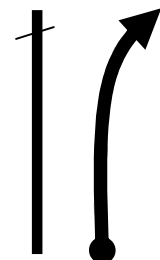

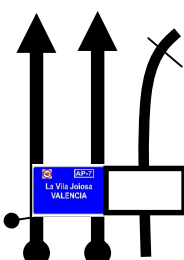

1ª Sección



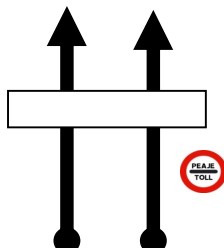



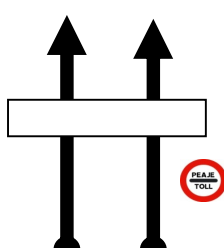

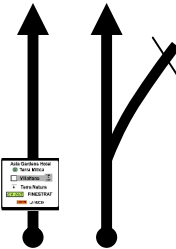
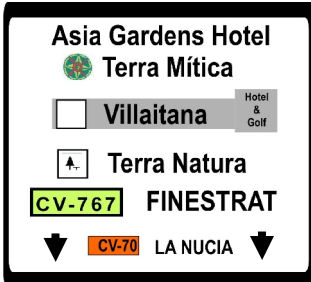


Sección 1	Salida Diputación de Alicante	Tc 1 Karting Finestrat	Distancia	Tiempo	Promedio	Sector 1
			45,25 km	0:57'	47,6 km/h	

<i>Distancia</i>		<i>DIRECCIÓN</i>	<i>INFORMACIONES</i>	<i>Kms. Regresivos</i>
<i>Total</i>	<i>Parcial</i>			
0,000	0,000	 <p>1</p>	<p>N 38°20'44" W 00°29'32"</p>  <p>Palacio Provincial Excma. Diputación Provincial (Alicante)</p>  	45,250
0,080	0,080	<p>Avda. Alfonso el Sabio</p>  <p>2</p>		45,170
0,710	0,630	<p>Avda. Jaime II - c/ Vazquez de Mella</p>  <p>3</p>		44,540
1,720	1,010	<p>c/ Canonigo Manuel Penalva</p>  <p>4</p>		43,530
1,940	0,220	<p>N-332</p>  <p>5</p>		43,310







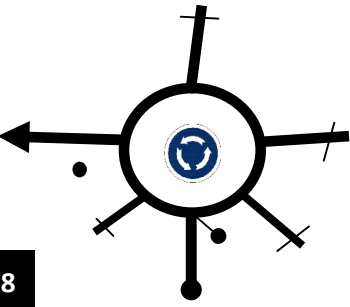

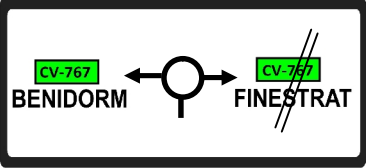





Sección 1	Salida Diputación de Alicante	Tc 1 Karting Finestrat	Distancia	Tiempo	Promedio	Sector 1
			45,25 km	0:57'	47,6 km/h	

Distancia		DIRECCIÓN	INFORMACIONES	Kms. Regresivos
Total	Parcial			
2,920	0,980	N-332  6	 ATENCIÓN Tramo controlado por radar !!! 	42,330
3,890	0,970	N-332  7	 ATENCIÓN Tramo controlado por radar !!! 	41,360
5,380	1,490	A-70  8		39,870
6,070	0,690	A-70  9		39,180
14,050	7,980	AP-7  10		31,200




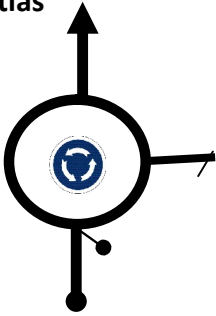

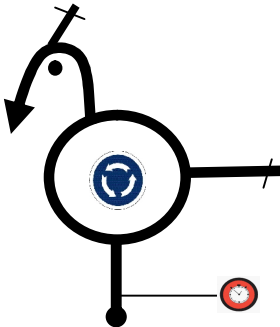



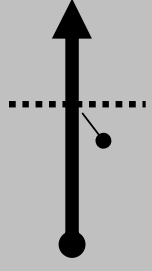


Sección 1	Salida Diputación de Alicante	Tc 1 Karting Finestrat	Distancia	Tiempo	Promedio	Sector 1
			45,25 km	0:57'	47,6 km/h	

Distancia		DIRECCIÓN	INFORMACIONES	Kms. Regresivos
Total	Parcial			
14,650	0,600	AP-7 	 Coger Ticket	30,600
38,440	23,790	Salida 65A 		6,810
39,620	1,180		 3,45 €	5,630
39,820	0,200			5,430
40,050	0,230			5,200

Sección 1	Salida Diputación de Alicante	Tc 1 Karting Finestrat	Distancia	Tiempo	Promedio	Sector 1
			45,25 km	0:57'	47,6 km/h	

Distancia		DIRECCIÓN	INFORMACIONES	Kms. Regresivos
Total	Parcial			
40,800	0,750	CV-7673 	 	4,450
41,900	1,100	CV-7673 	 	3,350
42,900	1,000	CV-767 	  	2,350
43,750	0,850	Via Pista 		1,500
43,850	0,100	Via Pista 		1,400

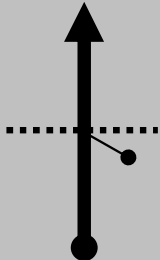


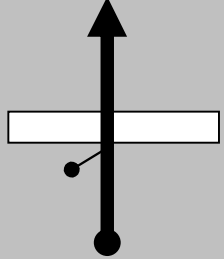
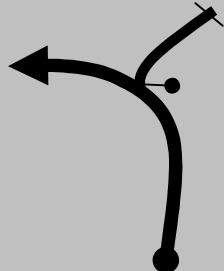
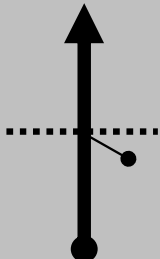
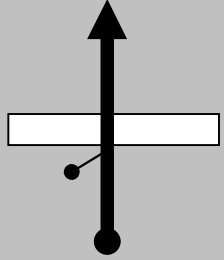
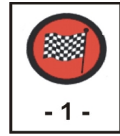
Sección 1	Salida Diputación de Alicante	Tc 1 Karting Finestrat	Distancia	Tiempo	Promedio	Sector 1
			45,25 km	0:57'	47,6 km/h	

Distancia		DIRECCIÓN	INFORMACIONES	Kms. Regresivos
Total	Parcial			
44,360	0,510	21 Camí del Atlas 	 	0,890
44,880	0,520	22 Camí del Atlas 		0,370
45,250	0,370	23 	N 38°32'34" W 00°11'28"   	0,000
	0,300	24 	N 38°32'31" W 00°11'26"  	

Tc 1 - Karting Finestrat

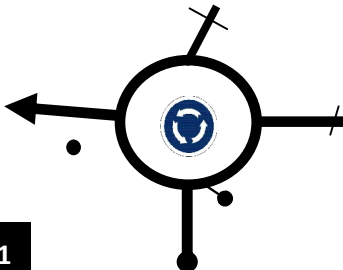


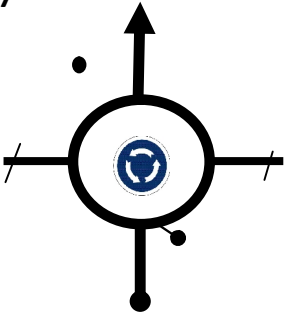





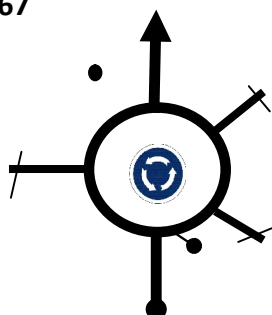


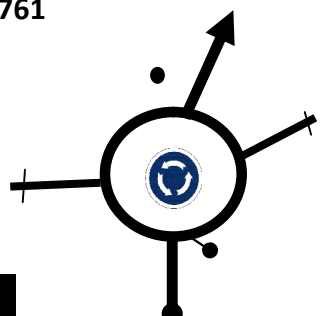




Sección 1	Tc 1 Karting Finestrat	Fin 1ª Sección	Distancia	Tiempo	Promedio	Sector 1
			1,72 km	0:05'	23,8 km/h	

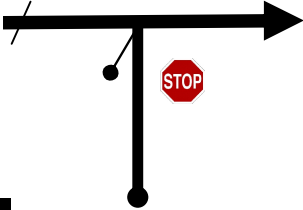





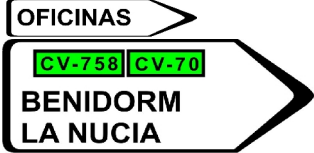
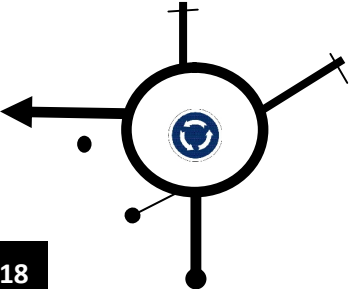


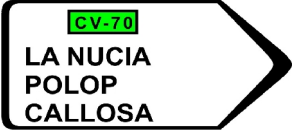
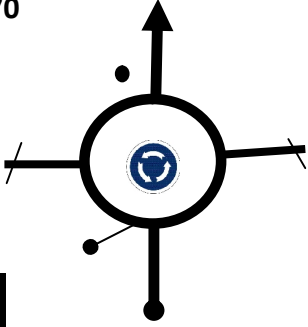


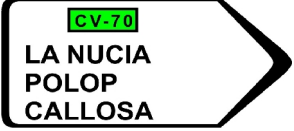
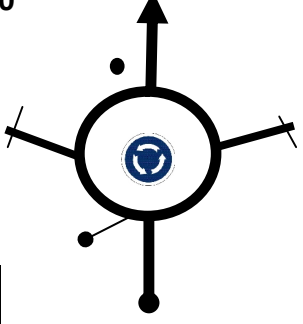


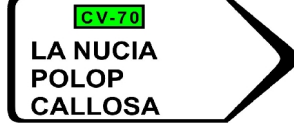
<i>Distancia</i>		<i>DIRECCIÓN</i>	<i>INFORMACIONES</i>	<i>Kms. Regresivos</i>
<i>Total</i>	<i>Parcial</i>			
0,000	0,000	1 	N 38°32'31" W 00°11'26"  	1,980
0,800	0,800	2 	N 38°32'32" W 00°11'23" 1º paso por Meta	1,180
0,880	0,080	3 	N 38°32'32" W 00°11'26"	1,100
0,920	0,040	4 	N 38°32'31" W 00°11'26"	1,060
1,720	0,800	5 	N 38°32'32" W 00°11'23" 2º paso por Meta 	0,260

Sección 1	Tc 1 Karting Finestrat		Fin 1ª Sección	Distancia	Tiempo	Promedio	Sector 1
	Total	Parcial		1,72 km	0:05'	23,8 km/h	
		DIRECCIÓN		INFORMACIONES			<i>Kms. Regresivos</i>
1,800	0,080	6		Salida del Circuito			0,180
1,840	0,040	7		N 38°32'33" W 00°11'26"			0,140
1,980	0,140	8					
				Fin 1ª Sección			0,000
2,090	0,110	9	c/ d'Hondures 		Recorrido Recomendado hasta Parque de Asistencia		
2,620	0,530	10	c/ Panama 				

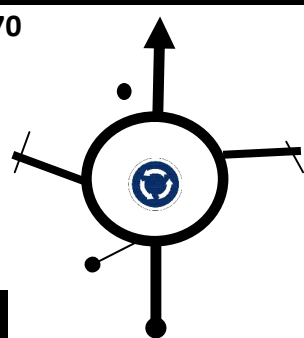


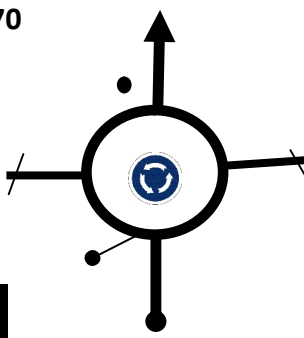


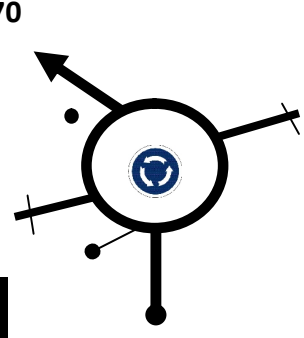





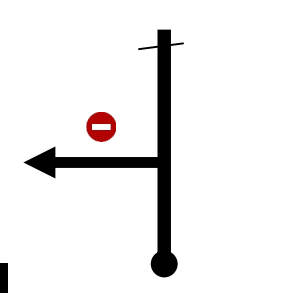

Sección 1	Tc 1 Karting Finestrat	Fin 1ª Sección	Distancia	Tiempo	Promedio	Sector 1
			1,72 km	0:05'	23,8 km/h	

<i>Distancia</i>		<i>DIRECCIÓN</i>	<i>INFORMACIONES</i>	<i>Kms. Regresivos</i>
<i>Total</i>	<i>Parcial</i>			
3,110	0,490	CV-767  11	 	
4,690	1,580	CV-767  12	 	
4,970	0,280	CV-767  13	 	
5,510	0,540	CV-767  14	 	
6,020	0,510	CV-761  15	 	


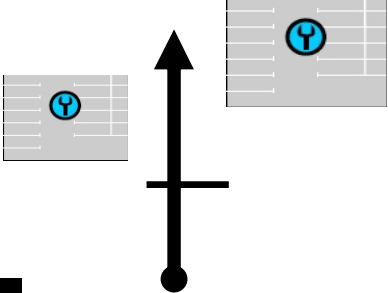

Sección 1	Tc 1 Karting Finestrat	Fin 1ª Sección	Distancia	Tiempo	Promedio	Sector 1
			1,72 km	0:05'	23,8 km/h	

Distancia		DIRECCIÓN	INFORMACIONES	Kms. Regresivos
Total	Parcial			
7,130	1,110	CV-758 	 	
13,810	6,680	CV-758 	  	
15,680	1,870	CV-70 	  	
16,820	1,140	CV-70 	  	
17,280	0,460	CV-70 	  	

Sección 1	Tc 1 Karting Finestrat	→	Fin 1ª Sección	Distancia	Tiempo	Promedio	Sector 1
				1,72 km	0:05'	23,8 km/h	

Distancia		DIRECCIÓN	INFORMACIONES	Kms. Regresivos
Total	Parcial			
17,820	0,540	CV-70 	 	
18,660	0,840	CV-70 	 	
19,230	0,570	CV-70 	 	
20,340	1,110		 	
20,620	0,280		 <p>iii Paso autorizado día del rallye iii</p>	

Sección 1	Tc 1 Karting Finestrat	Fin 1ª Sección	Distancia	Tiempo	Promedio	Sector 1
			1,72 km	0:05'	23,8 km/h	

<i>Distancia</i>		<i>DIRECCIÓN</i>	<i>INFORMACIONES</i>	<i>Kms. Regresivos</i>
<i>Total</i>	<i>Parcial</i>			
20,890	0,270			
21,000	0,110		<p>N 38°36'15" W 00°07'25"</p> <p>Entrada Parque Asistencia</p> 	



25 Rallye La Nucía



2ª Sección

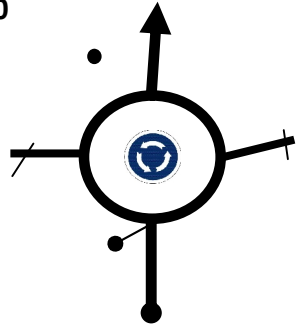


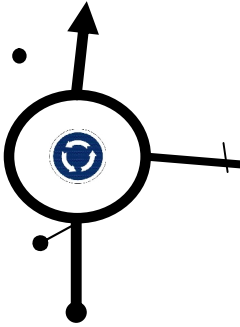


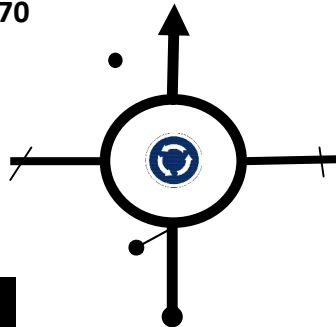


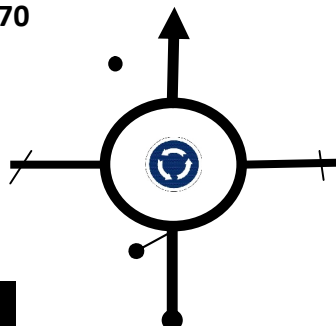


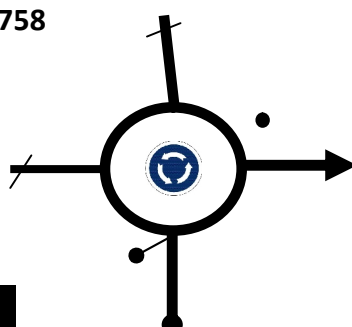






Sección 2	CH 1B Salida Asistencia	CH 2 Relleu	Distancia	Tiempo	Promedio	Sector 3
			28,47 km	0:41'	41,7 km/h	

<i>Distancia</i>		<i>DIRECCIÓN</i>	<i>INFORMACIONES</i>	<i>Kms. Regresivos</i>
<i>Total</i>	<i>Parcial</i>			
0,000	0,000	1 	N 38°36'04" W 00°07'23" 	28,470
0,100	0,100	2 		28,370
0,650	0,550	3 		27,820
0,860	0,210	4 CV-70 	 	27,610
2,060	1,200	5 CV-70 	 	26,410

Sección 2	CH 1B Salida Asistencia	CH 2 Relleu	Distancia	Tiempo	Promedio	Sector 3
			28,47 km	0:41'	41,7 km/h	

<i>Distancia</i>		<i>DIRECCIÓN</i>	<i>INFORMACIONES</i>	<i>Kms. Regresivos</i>
<i>Total</i>	<i>Parcial</i>			
2,590	0,530	CV-70 	 	25,880
3,450	0,860	CV-70 	 	25,020
3,950	0,500	CV-70 	 	24,520
4,410	0,460	CV-70 	 	24,060
5,490	1,080	CV-758 	 	22,980

Sección 2	CH 1B Salida Asistencia		CH 2 Relleu	Distancia	Tiempo	Promedio	Sector 3
				28,47 km	0:41'	41,7 km/h	

<i>Distancia</i>		<i>DIRECCIÓN</i>	<i>INFORMACIONES</i>	<i>Kms. Regresivos</i>
<i>Total</i>	<i>Parcial</i>			
7,330	1,840	CV-758 	 	21,140
13,270	5,940	CV-758 		15,200
19,180	5,910	CV-770 	 	9,290
20,440	1,260	CV-775 		8,030
25,860	5,420	CV-775 	 	2,610

Sección 2	CH 1B Salida Asistencia		CH 2 Relleu	Distancia	Tiempo	Promedio	Sector 3
				28,47 km	0:41'	41,7 km/h	

<i>Distancia</i>		<i>DIRECCIÓN</i>	<i>INFORMACIONES</i>	<i>Kms. Regresivos</i>
<i>Total</i>	<i>Parcial</i>			
26,370	0,510	CV-775 	<div style="border: 1px solid red; padding: 5px; display: inline-block;">RELLEU</div>	2,100
26,750	0,380	CV-775 	<div style="border: 1px solid black; padding: 5px; margin-bottom: 5px;"> LA TORRE DE LES MAÇANES CV-778 CV-782 </div> <div style="border: 1px solid black; padding: 5px;"> ALCOLEJA BENASAU CV-778 CV-770 </div>	1,720
28,260	1,510	CV-778 	N 38°35'28" W 00°19'01" <div style="border: 1px solid black; padding: 5px; display: inline-block;"> CV-778 ALCOLEJA PENAGUILA </div>	0,210
28,470	0,210	CV-778 	N 38°35'33" W 00°19'01" <div style="border: 1px solid black; padding: 5px; display: inline-block;"> - 2 - </div>	0,000
0,090	20	CV-778 	N 38°35'35" W 00°19'03" <div style="border: 1px solid red; padding: 5px; display: inline-block;">MAGENES </div> <div style="border: 1px solid black; padding: 5px; display: inline-block;"> - 2 - </div>	



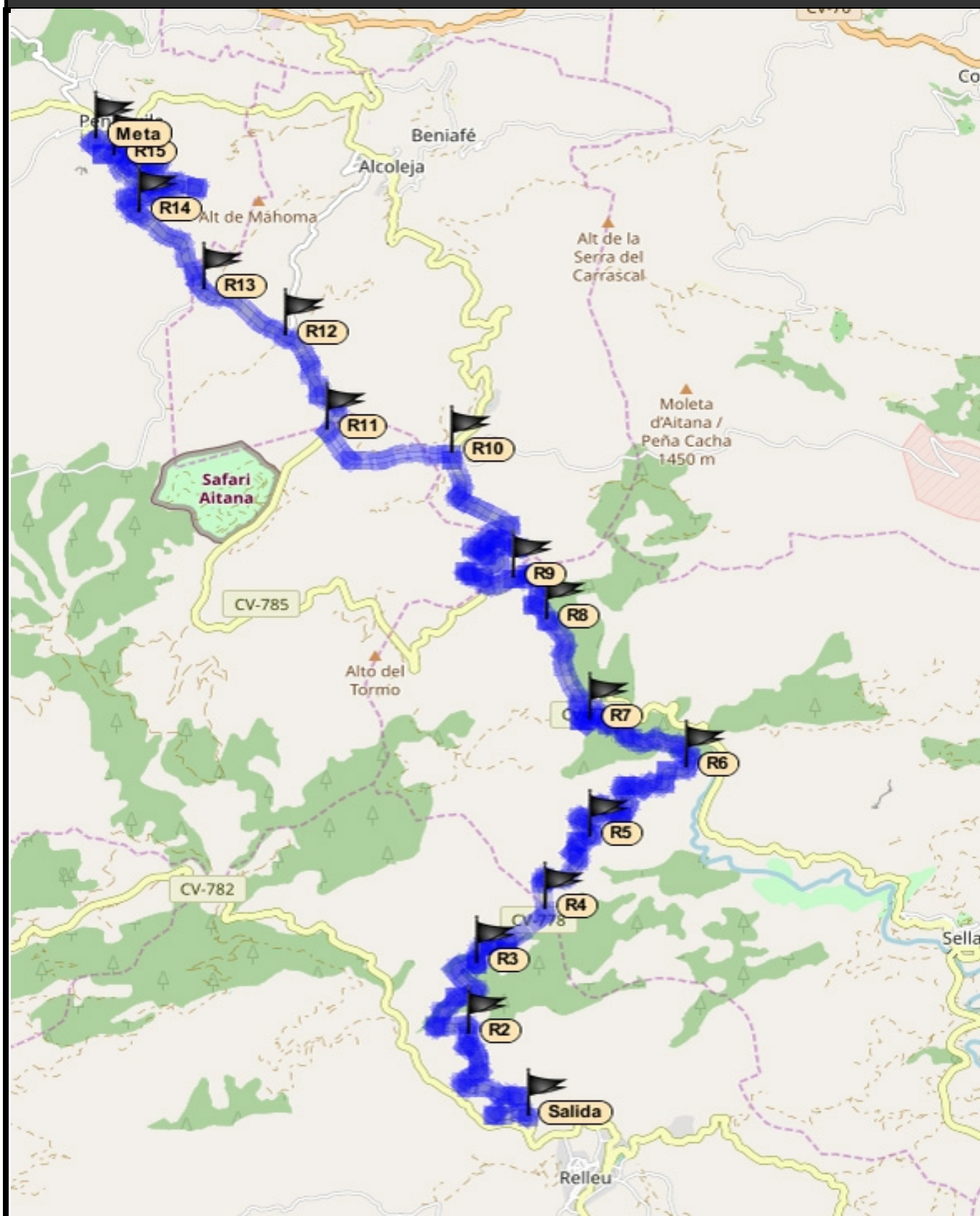
25 Rallye La Nucía



Tc - 2

Relleu - Penáguila

Tc 2 - Rellu / Penáguila



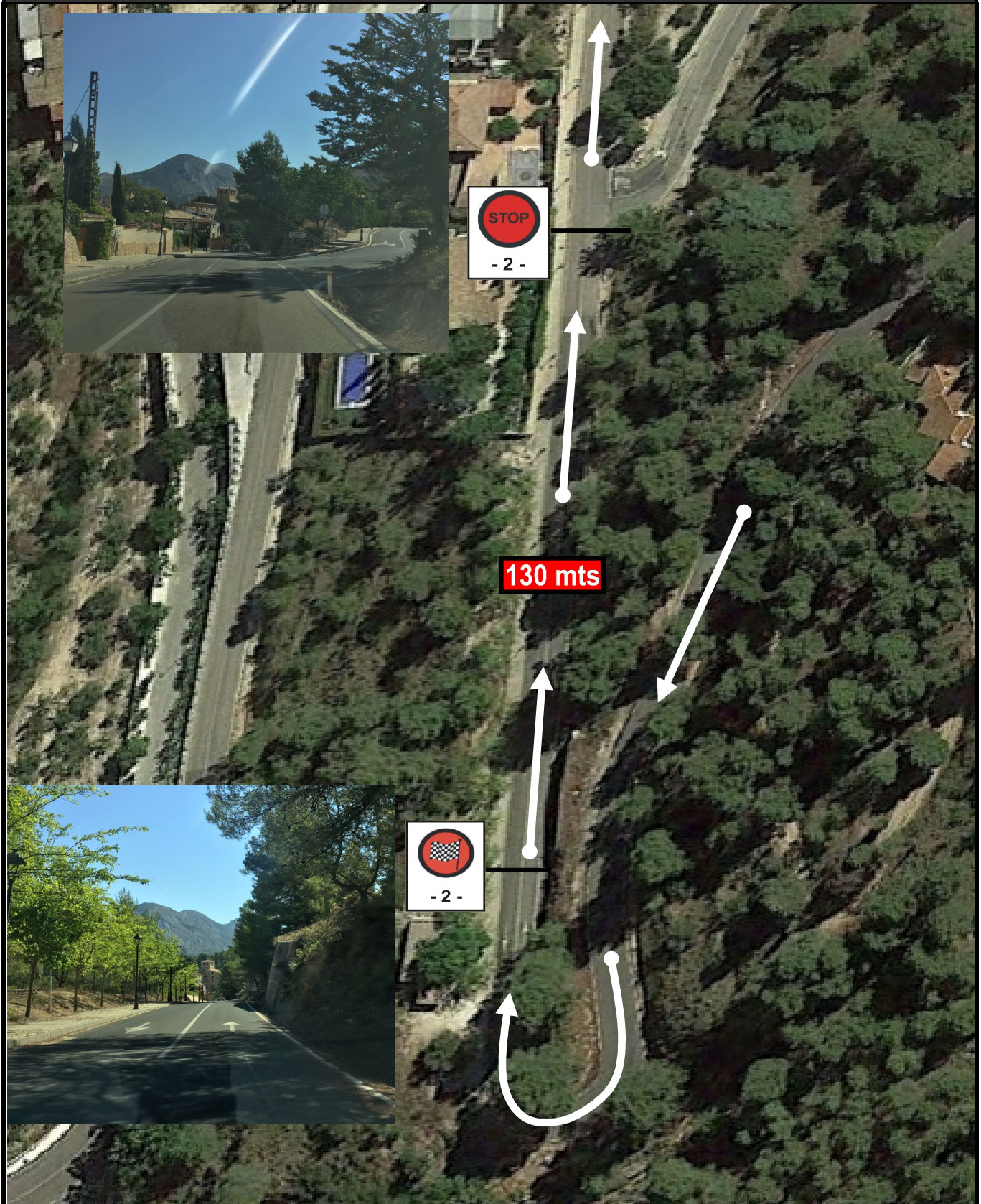
C.H. → Salida


Tc 2 Rellu - Penáguila

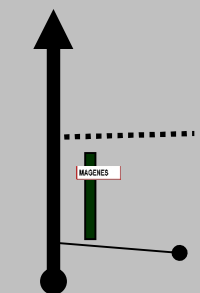








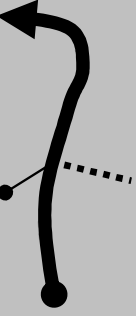

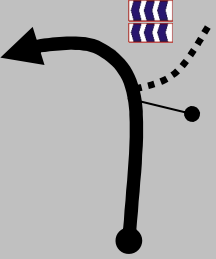

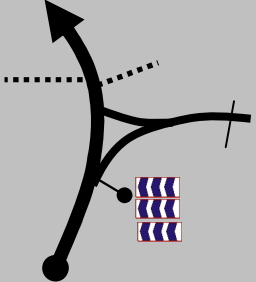

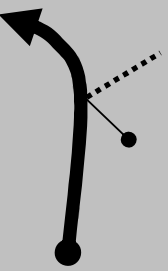




Meta → Stop

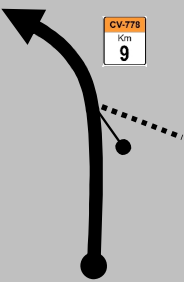


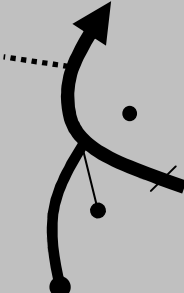

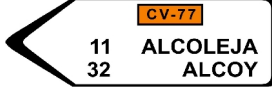




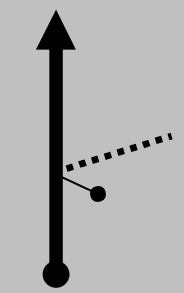




Tc 2 Rellu - Penáguila




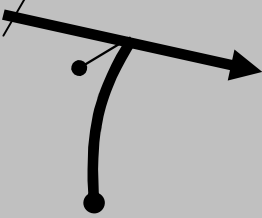

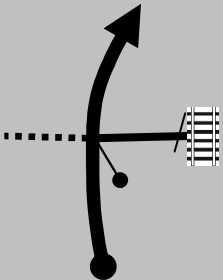

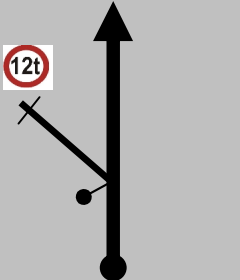

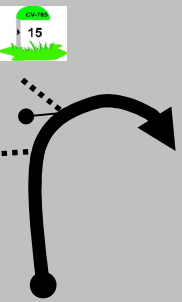


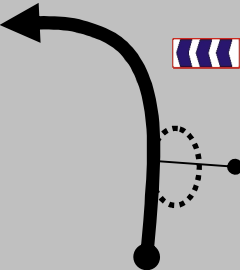

Sección 2	Tc 2 Relleu Penáguila		CH 3 Gorga	Distancia	Tiempo	Promedio	Sector 4
				29,52 km	0:36'	49,2 km/h	

Distancia		DIRECCIÓN	INFORMACIONES			Kms. Regresivos
Total	Parcial					
0,000	0,000	CV-778  1 21,481	N 38°35'35" W 00°19'03"  <div style="border: 1px solid red; padding: 2px; display: inline-block;">MAGENES →</div>       - 2 -	 29,520		
1,734	1,734	CV-778  2 19,747	N 38°35'58" W 00°19'23" 	27,786		
3,260	1,526	CV-778  3 18,221	N 38°36'21" W 00°19'20" 	26,260		
4,261	1,001	CV-778  4 17,220	N 38°36'37" W 00°18'54" 	25,259		
5,343	1,082	CV-778  5 16,138	N 38°37'00" W 00°18'38" 	24,177		

Sección 2	Tc 2 Relleu Penáguila		CH 3 Gorga	Distancia	Tiempo	Promedio	Sector 4
				29,52 km	0:36'	49,2 km/h	

Distancia		DIRECCIÓN	INFORMACIONES	Kms. Regresivos
Total	Parcial			
7,160	1,817	CV-778 	N 38°37'22" W 00°18'02"  	22,360
8,550	1,390	CV-770 	N 38°37'37" W 00°18'38"  	20,970
10,670	2,120	CV-770 	N 38°38'22" W 00°19'06"   	18,850
12,376	1,706	CV-770 	N 38°38'29" W 00°19'18" 	17,144
13,948	1,572	CV-785 	N 38°39'01" W 00°19'29"  	15,572

Sección 2	Tc 2 Relleu Penáguila		CH 3 Gorga	Distancia	Tiempo	Promedio	Sector 4
				29,52 km	0:36'	49,2 km/h	

Distancia		DIRECCIÓN	INFORMACIONES	Kms. Regresivos
Total	Parcial			
15,203	1,255	CV-785 	N 38°39'08" W 00°20'15" 	14,317
16,365	1,162	CV-785 	N 38°39'38" W 00°20'31" 	13,155
17,225	0,860	CV-785 	N 38°39'52" W 00°21'01" 	12,295
18,434	1,209	CV-785 	N 38°40'20" W 00°21'30"  	11,086
20,030	1,596	CV-785 	N 38°40'34" W 00°21'34" 	9,490

Sección 2	Tc 2 Relleu Penáguila		CH 3 Gorga	Distancia	Tiempo	Promedio	Sector 4
				29,52 km	0:36'	49,2 km/h	

Distancia		DIRECCIÓN	INFORMACIONES		Kms. Regresivos
Total	Parcial				
21,481	1,451	CV-785 16	N 38°40'39" W 00°21'42" - 2 -	 8,039	
21,610	0,129	CV-785 17	N 38°40'41" W 00°21'37" - 2 -	 7,910	
21,690	0,080	CV-785 18	 7,830		
21,960	0,270	CV-785 19		7,560	
22,360	0,400	s/n 20	 PENAQUILA	7,160	

Sección 2	Tc 2 Relleu Penáguila	CH 3 Gorga	Distancia	Tiempo	Promedio	Sector 4
			29,52 km	0:36'	49,2 km/h	
Distancia		DIRECCIÓN	INFORMACIONES			Kms. Regresivos
Total	Parcial					
25,170	2,810	21			4,350	
28,900	3,730	22			0,620	
29,260	0,360	23			0,260	
29,520	0,260	24		<p>N 38° 43' 10" W 00° 21' 17"</p>	<p>0,000</p>	
	0,120	25		<p>N 38° 43' 12" W 00° 21' 11"</p>		



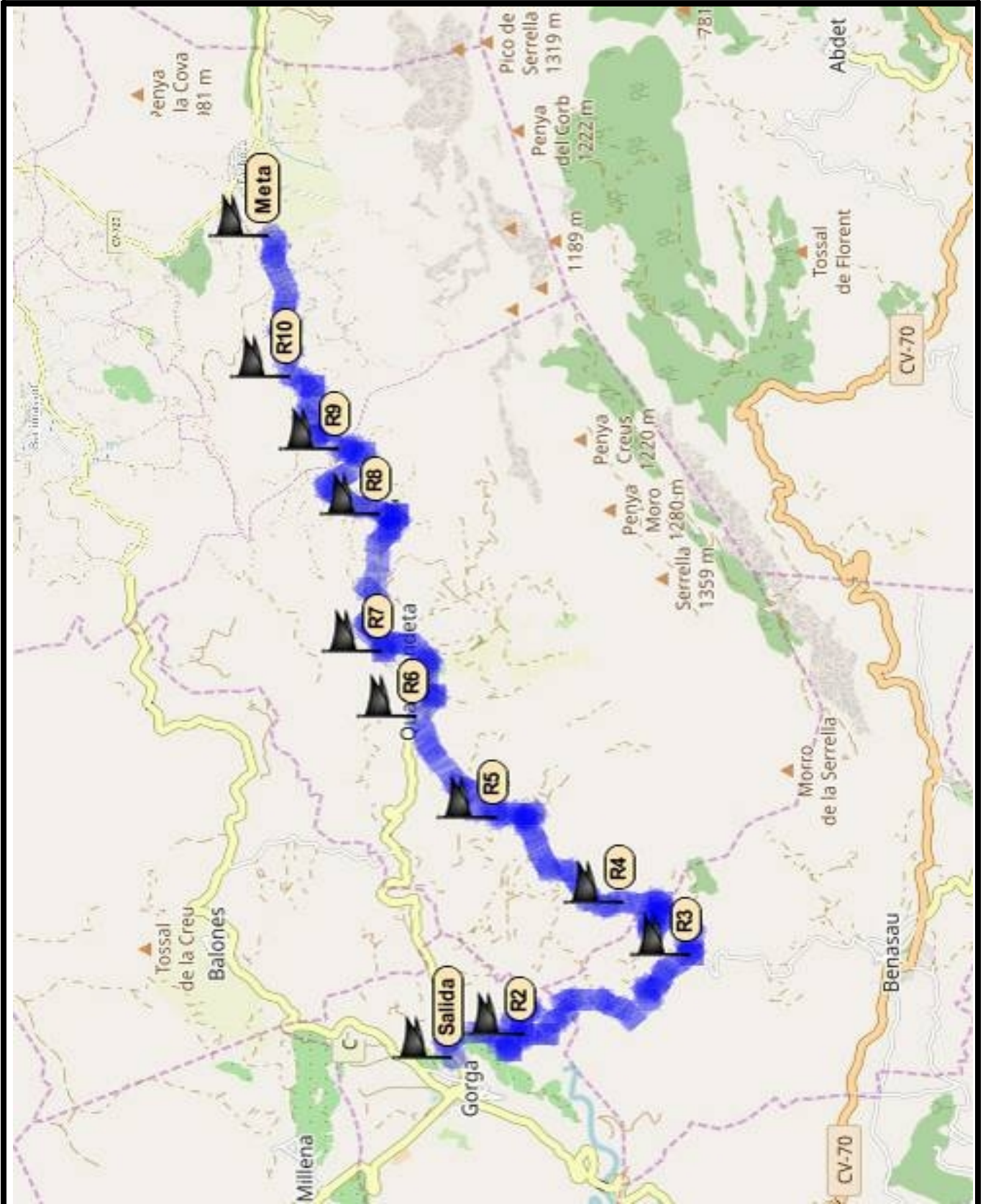


25 Rallye La Nucía



Tc - 3
Gorga - Facheca

Tc 3 - Gorga / Facheca



C.H. → Salida

Tc 3 Gorga - Fcaheca




Meta → Stop

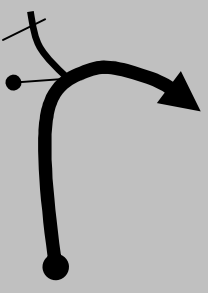

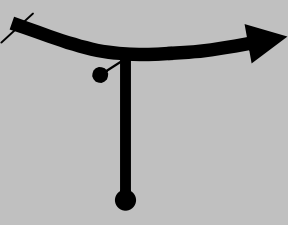



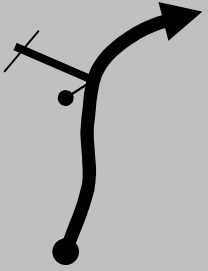

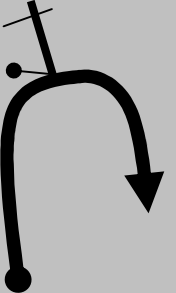

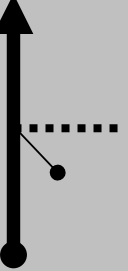

Tc 3 Gorga - Fcaheca



Sección 2	Tc 3 Gorga Facheca	→	CH 4 Famorca	Distancia	Tiempo	Promedio	Sector 5
				15,54 km	0:20'	46,6 km/h	

Distancia		DIRECCIÓN	INFORMACIONES			Kms. Regresivos
Total	Parcial					
0,000	0,000	CV-754 1 12,815	N 38°43'12" W 00°21'11" ATENCIÓN CIRCULACION ALTERNATIVA FIV R 1 - 3 -	15,540		
0,170	0,170	S/N 2 12,645	N 38°43'11" W 00°21'05"	15,370		
1,407	1,237	S/N 3 11,408	N 38°42'54" W 00°21'03" R 2	14,133		
3,229	1,822	S/N 4 9,586	N 38°42'14" W 00°20'36" R 3	12,311		
4,393	1,164	S/N 5 8,422	N 38°42'30" W 00°20'18" R 4	11,147		

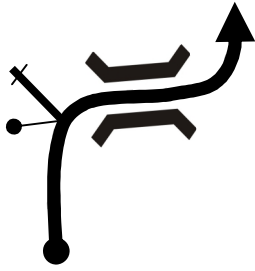

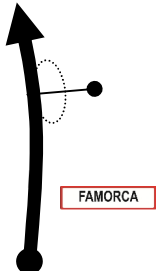


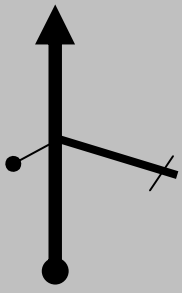








Sección 2	Tc 3 Gorga Facheca		CH 4 Famorca	Distancia	Tiempo	Promedio	Sector 5
				15,54 km	0:20'	46,6 km/h	

Distancia		DIRECCIÓN	INFORMACIONES	Kms. Regresivos
Total	Parcial			
5,952	1,559	S/N  6	N 38°43'01" W 00°19'49" 	9,588
7,092	1,140	CV-754  7	N 38°43'21" W 00°19'14"   	8,448
7,682	0,590	CV-754  8	N 38°43'20" W 00°18'54" <div style="border: 1px solid red; padding: 2px; display: inline-block;">CUATRETONDETA</div> 	7,858
8,104	0,422	CV-754  9	N 38°43'30" W 00°18'52" 	7,436
9,548	1,444	CV-754  10	N 38°43'30" W 00°18'05" 	5,992

Sección 2	Tc 3 Gorga Facheca		CH 4 Famorca	Distancia	Tiempo	Promedio	Sector 5
				15,54 km	0:20'	46,6 km/h	

Distancia		DIRECCIÓN	INFORMACIONES	Kms. Regresivos
Total	Parcial			
10,670	1,122	CV-754 11 2,145	N 38°43'40" W 00°17'43" R 10	4,870
11,607	0,937	CV-754 12 1,208	N 38°43'53" W 00°17'18" R 11	3,933
12,815	1,208	CV-754 13 0,000	N 38°43'58" W 00°16'30" - 3 -	2,725
13,070	0,255	CV-754 14	N 38°44'02" W 00°16'21" R 12 - 3 -	2,470
13,390	0,320	CV-720 15	 	2,150

Sección 2	Tc 3 Gorga Facheca	→	CH 4 Famorca	Distancia	Tiempo	Promedio	Sector 5
				15,54 km	0:20'	46,6 km/h	

Distancia		DIRECCIÓN	INFORMACIONES	Kms. Regresivos
Total	Parcial			
15,470	2,080	CV-720 		0,070
15,540	0,070	CV-720 	N 38°43'58" W 00°14'46" <div style="border: 1px solid red; padding: 2px; display: inline-block;">FAMORCA</div> 	 0,000
	0,100	CV-720 	N 38°43'56" W 00°14'40" <div style="border: 1px solid black; padding: 2px; display: inline-block;">CV-720</div> <div style="border: 1px solid black; padding: 2px; display: inline-block;">7 CASTELL DE CASTELLS</div>     	 R 1  

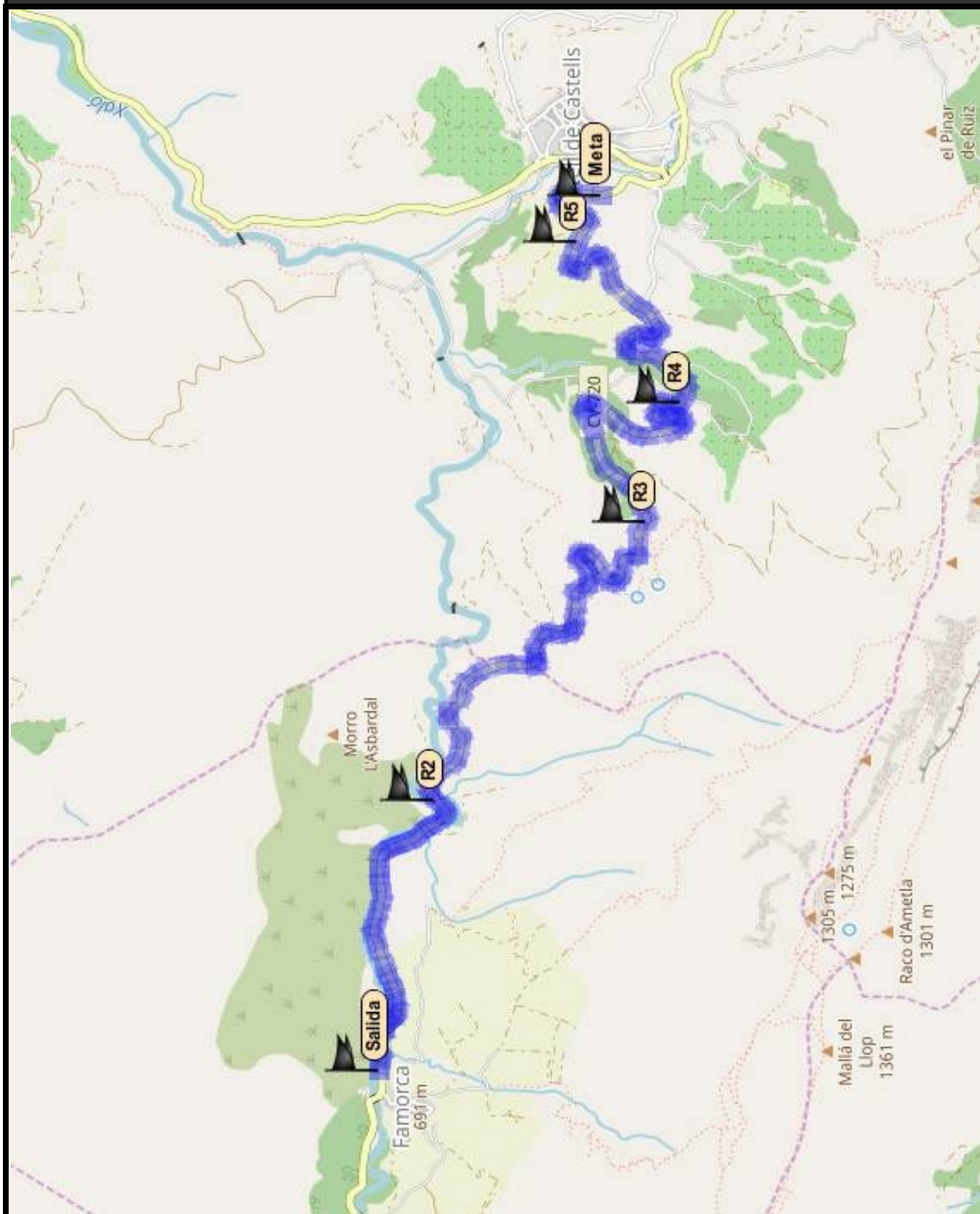


25 Rallye La Nucia




Tc - 4
Tomás Ortíz

Tc 4 - Tomás Ortíz



C.H. → Salida

Tc 4 Tomás Ortiz

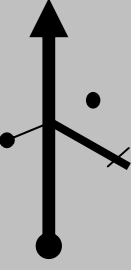





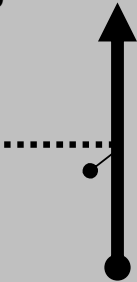





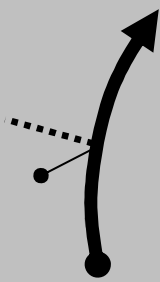



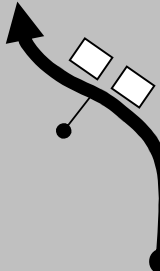






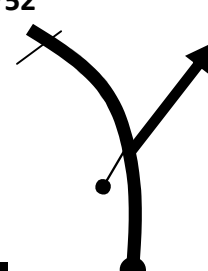


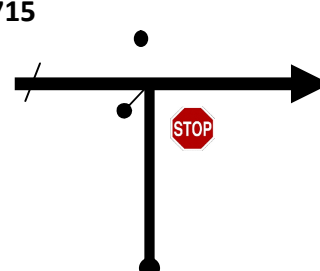


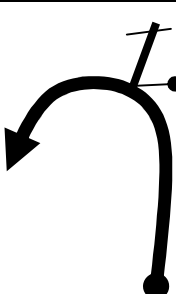

Meta → Stop

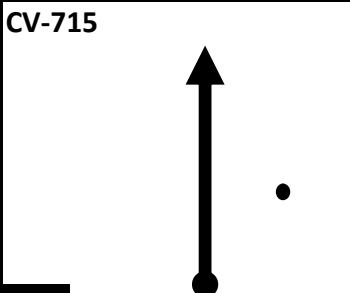
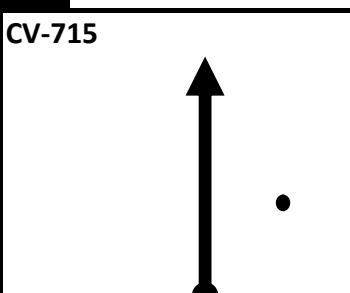
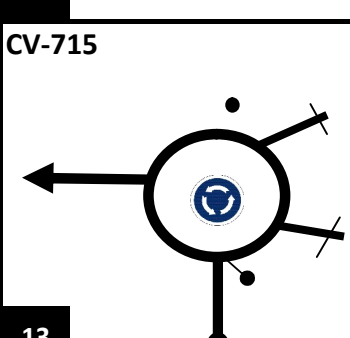



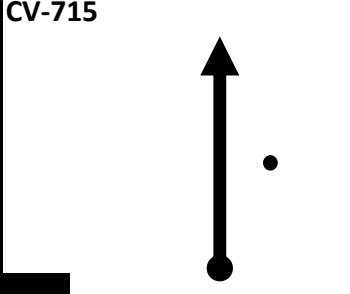
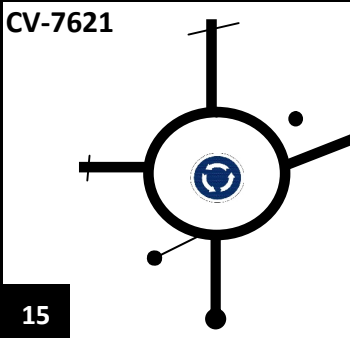



Tc 4 Tomás Ortiz




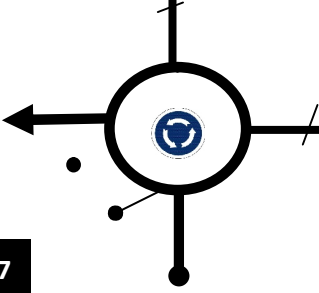


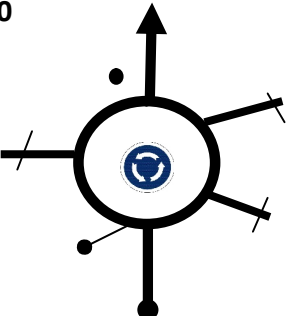


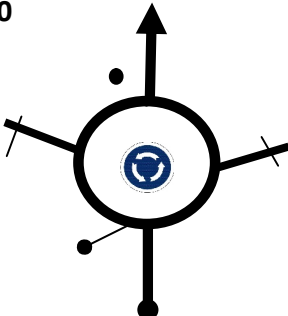


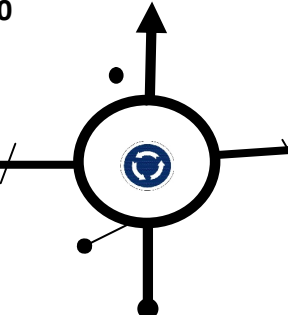


Sección 2	Tc 4 Tomás Ortíz	CH 4A Reagrupamiento La Nucía	Distancia	Tiempo	Promedio	Sector 6
			59,640 km	1:15'	47,7 km/h	

Distancia		DIRECCIÓN	INFORMACIONES			Kms. Regresivos
Total	Parcial					
0,000	0,000	CV-720  1 7,037	N 38°43'56" W 00°14'40"     - 4 -		59,640	
1,410	1,410	CV-720  2 5,627	N 38°43'47" W 00°13'50" 		58,230	
3,695	2,285	CV-720  3 3,342	N 38°43'19" W 00°12'53" 		55,945	
5,121	1,426	CV-720  4 1,916	N 38°43'15" W 00°12'30" 		54,519	
6,460	1,339	CV-720  5 0,577	N 38°43'29" W 00°11'59" 		53,180	

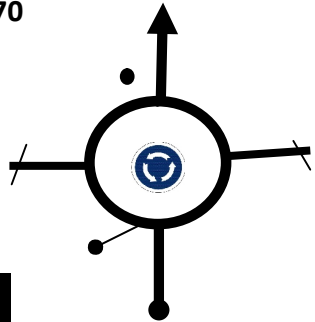



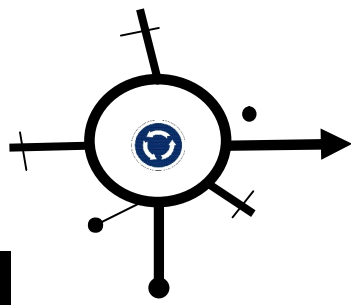







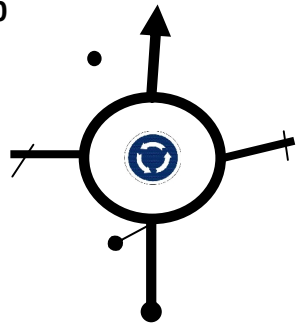







Sección 2	Tc 4 Tomás Ortíz	CH 4A Reagrupamiento La Nucúa	Distancia	Tiempo	Promedio	Sector 6
			59,640 km	1:15'	47,7 km/h	
Distancia		DIRECCIÓN	INFORMACIONES			Kms. Regresivos
Total	Parcial					
7,037	0,577	CV-720  6 0,000	N 38°43'23" W 00°11'48"	 - 4 -		52,603
7,158	0,121	CV-720  7	N 38°43'20" W 00°11'48"	 - 4 -  R 6		52,482
7,260	0,102	CV-752  8		 		52,380
19,090	11,830	CV-715  9		 		40,550
19,470	0,380	CV-715  10				40,170

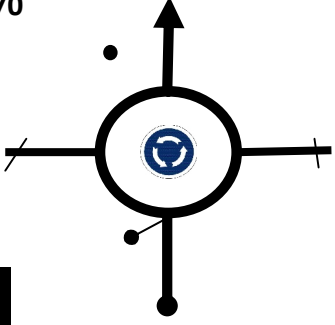


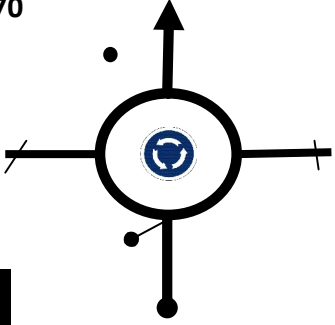


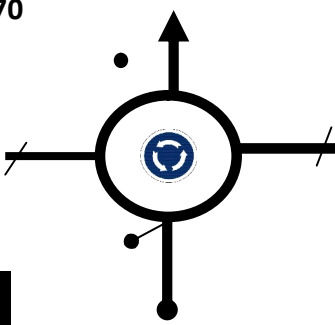


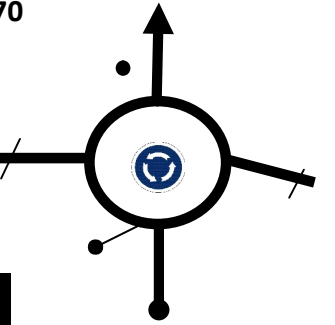


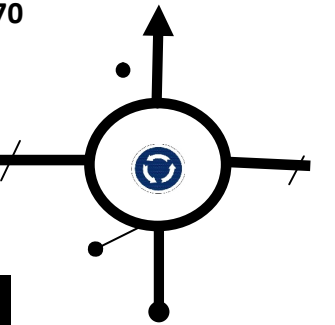


Sección 2	Tc 4 Tomás Ortíz	CH 4A Reagrupamiento La Nucía	Distancia	Tiempo	Promedio	Sector 6
			59,640 km	1:15'	47,7 km/h	
Distancia		DIRECCIÓN	INFORMACIONES		Kms. Regresivos	
Total	Parcial					
25,770	6,300	CV-715 	BOLULLA		33,870	
30,730	4,960	CV-715 	CALLOSA D'EN SARRIA		28,910	
31,050	0,320	CV-715 	 	ALACANT 	28,590	
34,690	3,640	CV-715 	POLOP		24,950	
34,870	0,180	CV-7621 	 	BENIMANTELL EL CASTELL DE GUADALEST LA NUCIA 	24,770	

Sección 2	Tc 4 Tomás Ortíz	CH 4A Reagrupamiento La Nucía	Distancia	Tiempo	Promedio	Sector 6
			59,640 km	1:15'	47,7 km/h	



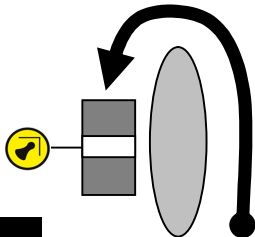


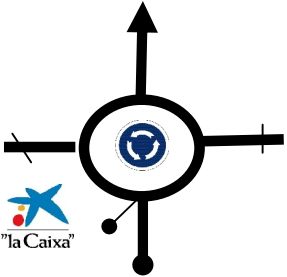

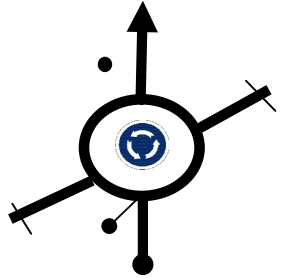


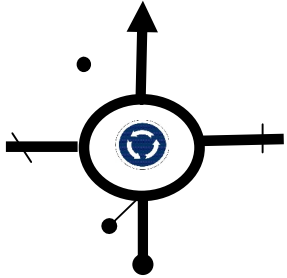


Distancia		DIRECCIÓN	INFORMACIONES	Kms. Regresivos
Total	Parcial			
35,330	0,460	CV-7621 		24,310
36,840	1,510	CV-70 	 	22,800
37,600	0,760	CV-70 	 	22,040
38,610	1,010	CV-70 	 	21,030
39,540	0,930	CV-70 	 	20,100



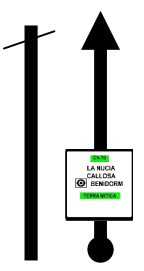

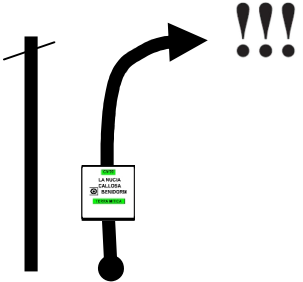

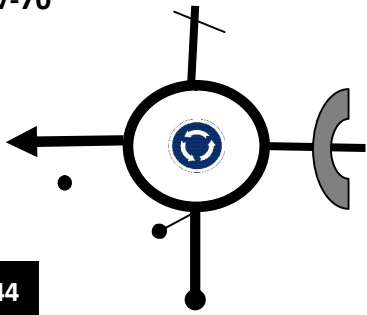


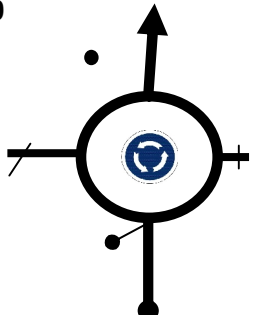

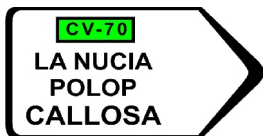
Sección 2	Tc 4 Tomás Ortíz	CH 4A Reagrupamiento La Nucía	Distancia	Tiempo	Promedio	Sector 6
			59,640 km	1:15'	47,7 km/h	

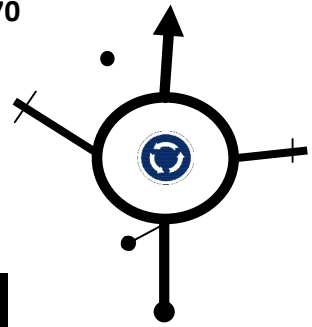

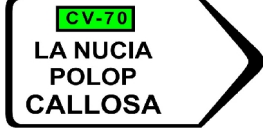
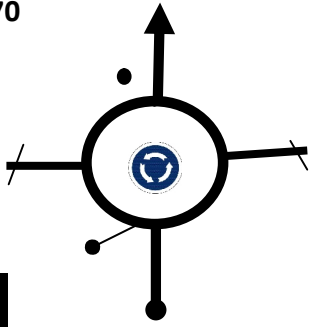

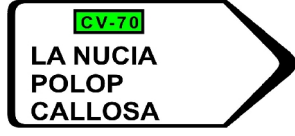
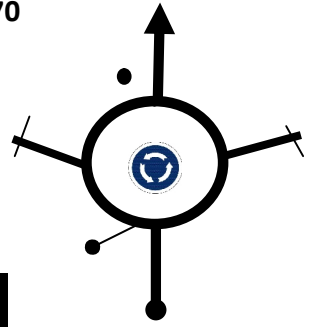


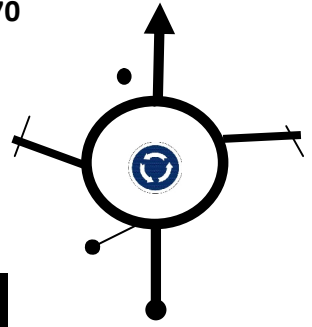

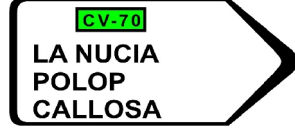
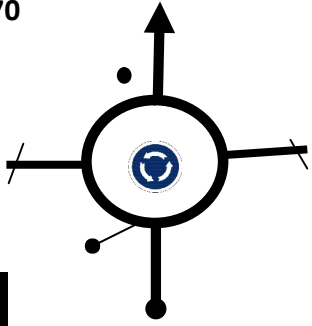

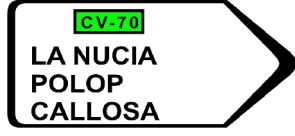
Distancia		DIRECCIÓN	INFORMACIONES	Kms. Regresivos
Total	Parcial			
40,150	0,610	CV-70 	  	19,490
40,590	!!! 0,440		  	19,050
41,730	1,140	CV-70 	  	17,910
42,260	0,530	CV-70 	  	17,380
43,120	0,860	CV-70 	  	16,520

Sección 2	Tc 4 Tomás Ortíz	CH 4A Reagrupamiento La Nucúa	Distancia	Tiempo	Promedio	Sector 6
			59,640 km	1:15'	47,7 km/h	
Distancia		DIRECCIÓN	INFORMACIONES			Kms. Regresivos
Total	Parcial					
43,620	0,500	26	CV-70 			16,020
44,080	0,460	27	CV-70 			15,560
45,160	1,080	28	CV-70 			14,480
45,680	0,520	29	CV-70 			13,960
46,410	0,730	30	CV-70 			13,230

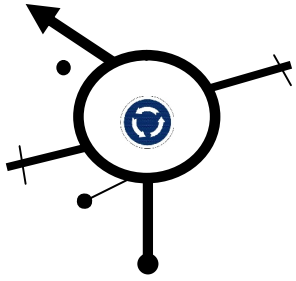


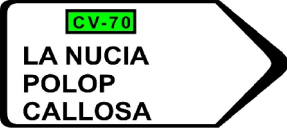




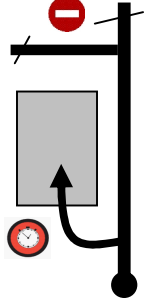

Sección 2	Tc 4 Tomás Ortíz	CH 4A Reagrupamiento La Nucía	Distancia	Tiempo	Promedio	Sector 6
			59,640 km	1:15'	47,7 km/h	
Distancia		DIRECCIÓN	INFORMACIONES			Kms. Regresivos
Total	Parcial					
46,630	0,220	31			13,010	
47,660	1,030	32			11,980	
47,790	0,130	33			11,850	
48,000	0,210	34	<p>Avda. Comunidad Europea</p>		11,640	
48,840	0,840	35	<p>Avda Europa</p>		10,800	

Sección 2	Tc 4 Tomás Ortíz	CH 4A Reagrupamiento La Nucía	Distancia	Tiempo	Promedio	Sector 6
			59,640 km	1:15'	47,7 km/h	
Distancia		DIRECCIÓN	INFORMACIONES			Kms. Regresivos
Total	Parcial					
49,650	0,810	36 Avda Europa 				9,990
49,810	0,160	37 Avda Europa 		Control de Paso Benidorm		9,830
49,940	0,130	38 Avda Europa 				9,700
50,690	0,750	39 Avda. Comunidad Europea 				8,950
51,610	0,920	40 				8,030

Sección 2	Tc 4 Tomás Ortíz	CH 4A Reagrupamiento La Nucía	Distancia	Tiempo	Promedio	Sector 6
			59,640 km	1:15'	47,7 km/h	
Distancia		DIRECCIÓN	INFORMACIONES			Kms. Regresivos
Total	Parcial					
52,080	0,470	N-332 				7,560
52,800	0,720	CV-70 	500 m 			6,840
53,250	0,450	CV-70 				6,390
53,460	0,210	CV-70 	 			6,180
54,220	0,760	CV-70 	 			5,420

Sección 2	Tc 4 Tomás Ortíz	CH 4A Reagrupamiento La Nucía	Distancia	Tiempo	Promedio	Sector 6
			59,640 km	1:15'	47,7 km/h	
Distancia		DIRECCIÓN	INFORMACIONES			Kms. Regresivos
Total	Parcial					
54,740	0,520	46				4,900
55,830	1,090	47				3,810
56,290	0,460	48				3,350
56,830	0,540	49				2,810
57,670	0,840	50				1,970

Sección 2	Tc 4 Tomás Ortíz	→	CH 4A Reagrupamiento La Nucía	Distancia	Tiempo	Promedio	Sector 6
				59,640 km	1:15'	47,7 km/h	

Distancia		DIRECCIÓN	INFORMACIONES	Kms. Regresivos
Total	Parcial			
58,240	0,570	CV-70 	   LA NUCIA POLOP CALLOSA	1,400
59,340	1,100		  	0,300
59,640	0,300		N 38°36'12" W 00°07'35"  - 4 A -	0,000



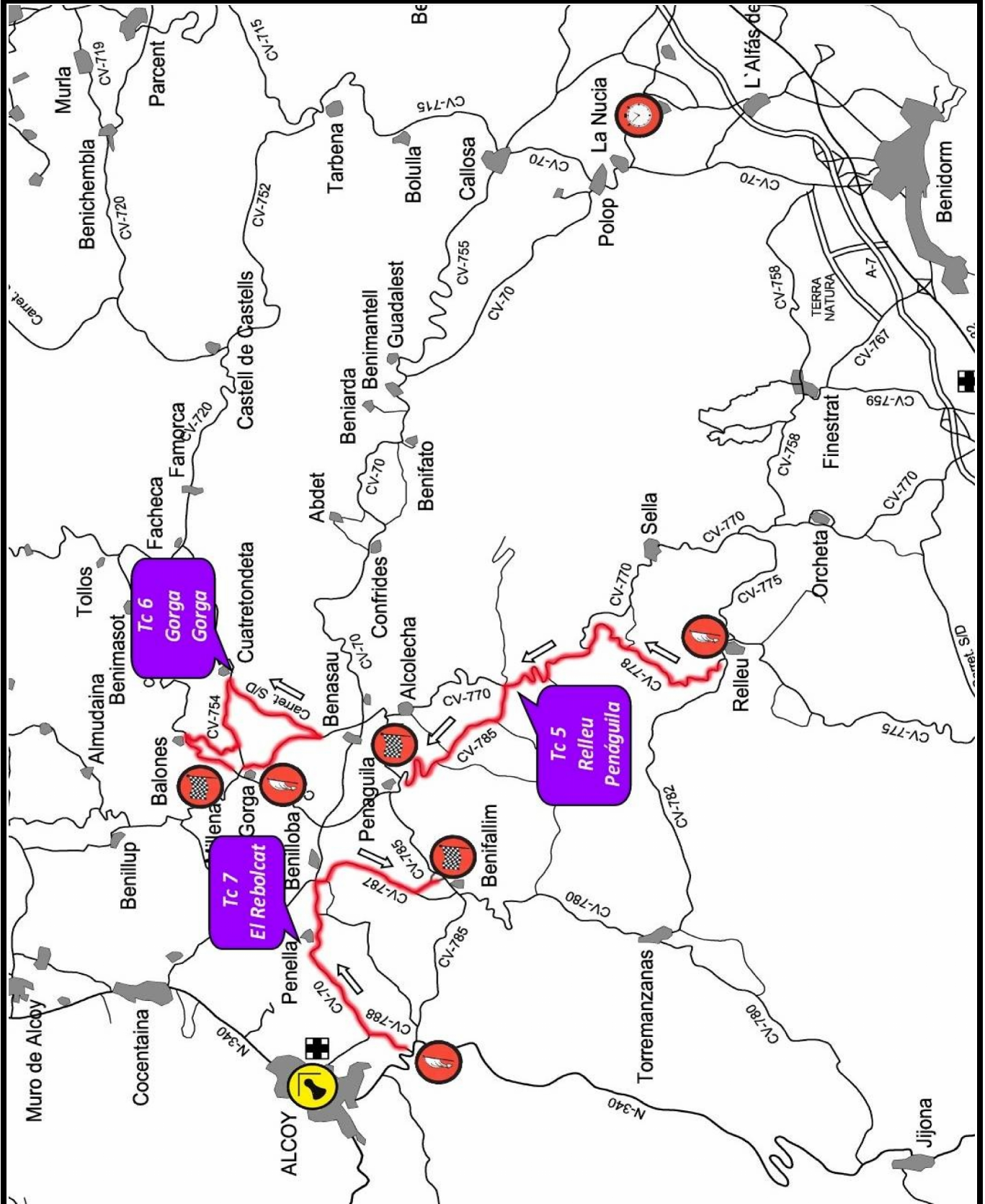


25 Rallye La Nucía



3ª Sección

3ª Sección



Reagrupamiento La Nucía



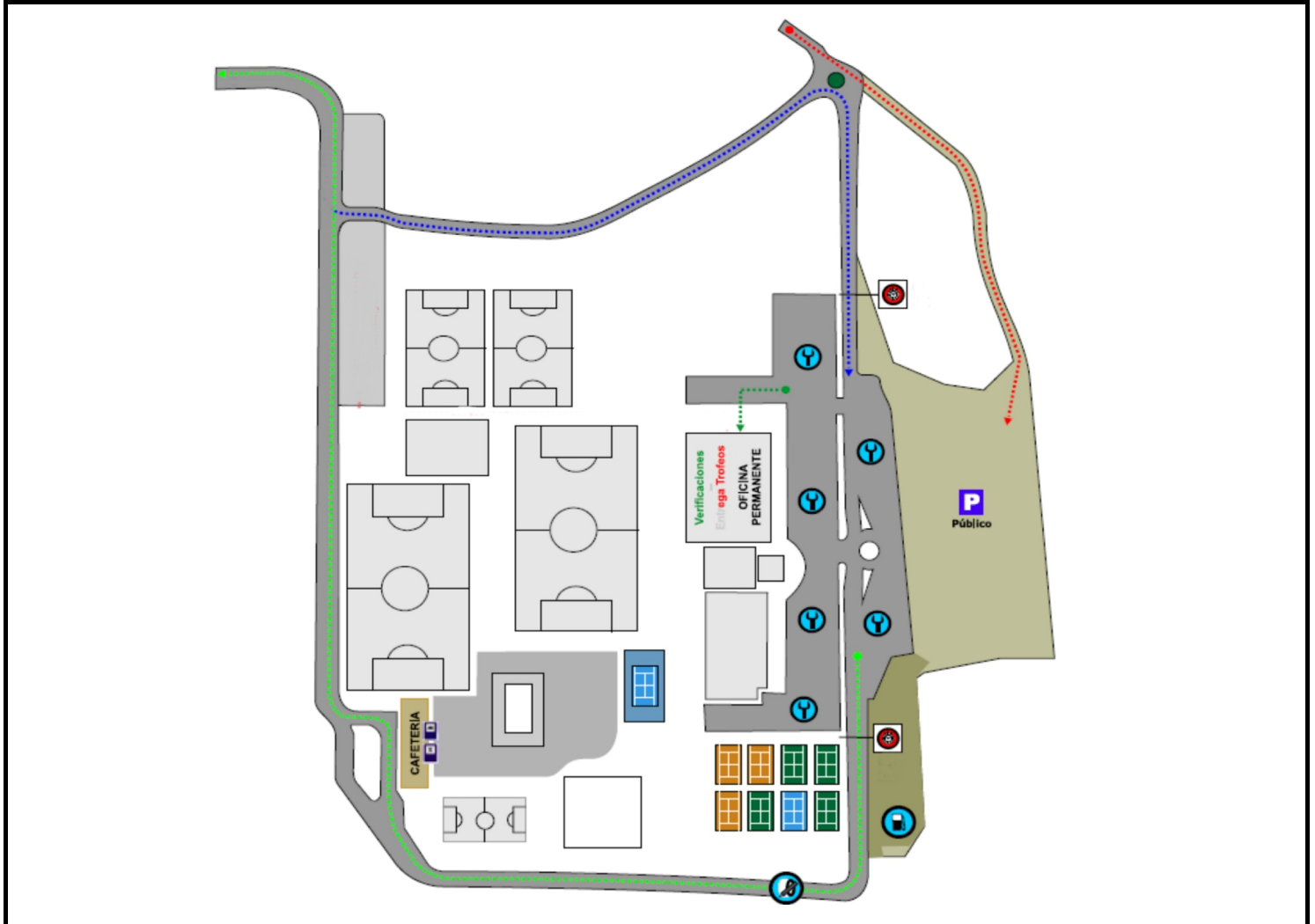


Sección 3	Salida Reagrupamiento		Entrada Asistencia	Distancia	Tiempo	Promedio	Sector 8
				0,38 km	0:03'	7,6 km/h	

<i>Distancia</i>		DIRECCIÓN	INFORMACIONES		<i>Kms. Regresivos</i>
<i>Total</i>	<i>Parcial</i>				
0,000	0,000	1 	N 38°36'11" W 00°07'34" Salida Regarupamiento 	 0,380	
0,270	0,270	2 		0,110	
0,380	0,110	3 	N 38°36'15" W 00°07'25" Entrada Asistencia 	 0,000	

Sección 3	Entrada Asistencia	Salida Asistencia	Tiempo	Sector 9
			0:30'	

<i>Distancia</i>		DIRECCIÓN	INFORMACIONES	<i>Kms. Regresivos</i>
<i>Total</i>	<i>Parcial</i>			
0,000	0,000		<p>N 38°36'15" W 00°07'25"</p> <p>Entrada Asistencia</p> <p>Asistencia</p> <p>- 4 C -</p>	
		1		



0,000	0,000		<p>N 38°36'04" W 00°07'23"</p> <p>- 4D -</p>	
		2		

Sección 3	CH 4D Salida Asistencia La Nucía		CH 5 Relleu	Distancia	Tiempo	Promedio	Sector 10
				28,47 km	0:41'	41,7 km/h	

<i>Distancia</i>		<i>DIRECCIÓN</i>	<i>INFORMACIONES</i>	<i>Kms. Regresivos</i>
<i>Total</i>	<i>Parcial</i>			
0,000	0,000	1 	N 38°36'04" W 00°07'23" 	28,470
0,100	0,100	2 		28,370
0,650	0,550	3 		27,820
0,860	0,210	4 CV-70 		27,610
2,060	1,200	5 CV-70 		26,410

Sección 3	CH 4D Salida Asistencia La Nucía		CH 5 Relleu	Distancia	Tiempo	Promedio	Sector 10
				28,47 km	0:41'	41,7 km/h	

Distancia		DIRECCIÓN	INFORMACIONES	Kms. Regresivos
Total	Parcial			
2,590	0,530	CV-70 6	 	25,880
3,450	0,860	CV-70 7	 	25,020
3,950	0,500	CV-70 8	 	24,520
4,410	0,460	CV-70 9	 	24,060
5,490	1,080	CV-758 10	 	22,980

Sección 3	CH 4D Salida Asistencia La Nucía		CH 5 Relleu	Distancia	Tiempo	Promedio	Sector 10
				28,47 km	0:41'	41,7 km/h	

Distancia		DIRECCIÓN	INFORMACIONES	Kms. Regresivos
Total	Parcial			
7,330	1,840	CV-758 	 	21,140
13,270	5,940	CV-758 		15,200
19,180	5,910	CV-770 	 	9,290
20,440	1,260	CV-775 		8,030
25,860	5,420	CV-775 	 	2,610

Sección 3	CH 4D Salida Asistencia La Nucía		CH 5 Relleu	Distancia	Tiempo	Promedio	Sector 10
				28,47 km	0:41'	41,7 km/h	

Distancia		DIRECCIÓN	INFORMACIONES	Kms. Regresivos
Total	Parcial			
26,370	0,510	CV-775 	<div style="border: 1px solid red; padding: 5px; display: inline-block;">RELLEU</div>	2,100
26,750	0,380	CV-775 	<div style="border: 1px solid black; padding: 5px; margin-bottom: 5px;"> LA TORRE DE LES MAÇANES CV-778 CV-782 </div> <div style="border: 1px solid black; padding: 5px;"> ALCOLEJA BENASAU CV-778 CV-770 </div>	1,720
28,260	1,510	CV-778 	N 38°35'28" W 00°19'01" <div style="border: 1px solid black; padding: 5px; display: inline-block;"> CV-778 ALCOLEJA PENAGUILA </div>	0,210
28,470	0,210	CV-778 	N 38°35'33" W 00°19'01" - 5 -	0,000
0,090	20	CV-778 	N 38°35'35" W 00°19'03" <div style="border: 1px solid red; padding: 5px; display: inline-block;">MAGENES </div> - 5 -	

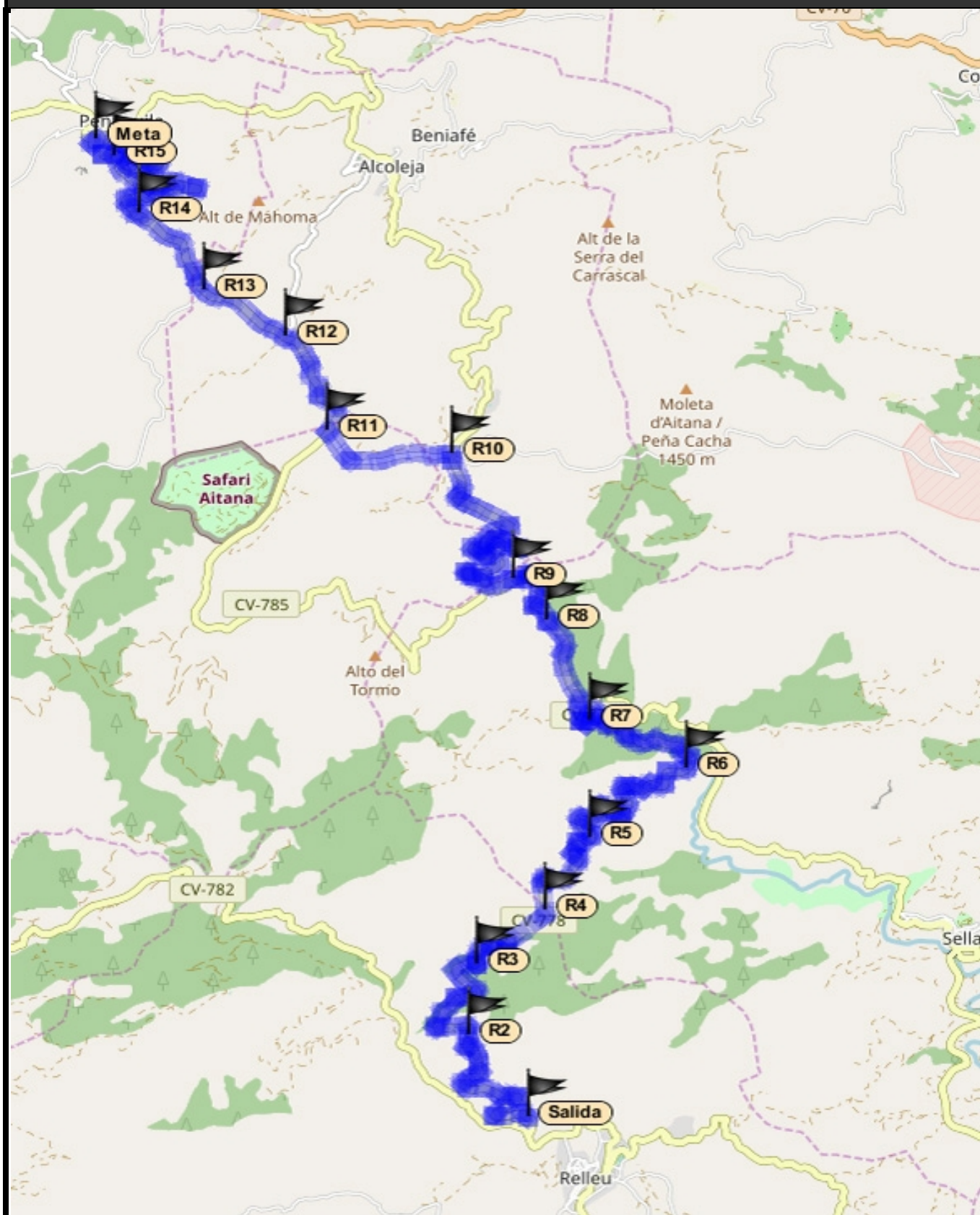


25 Rallye La Nucía



Tc - 5
Relleu - Penáguila

Tc 5 - Rellu / Penáguila



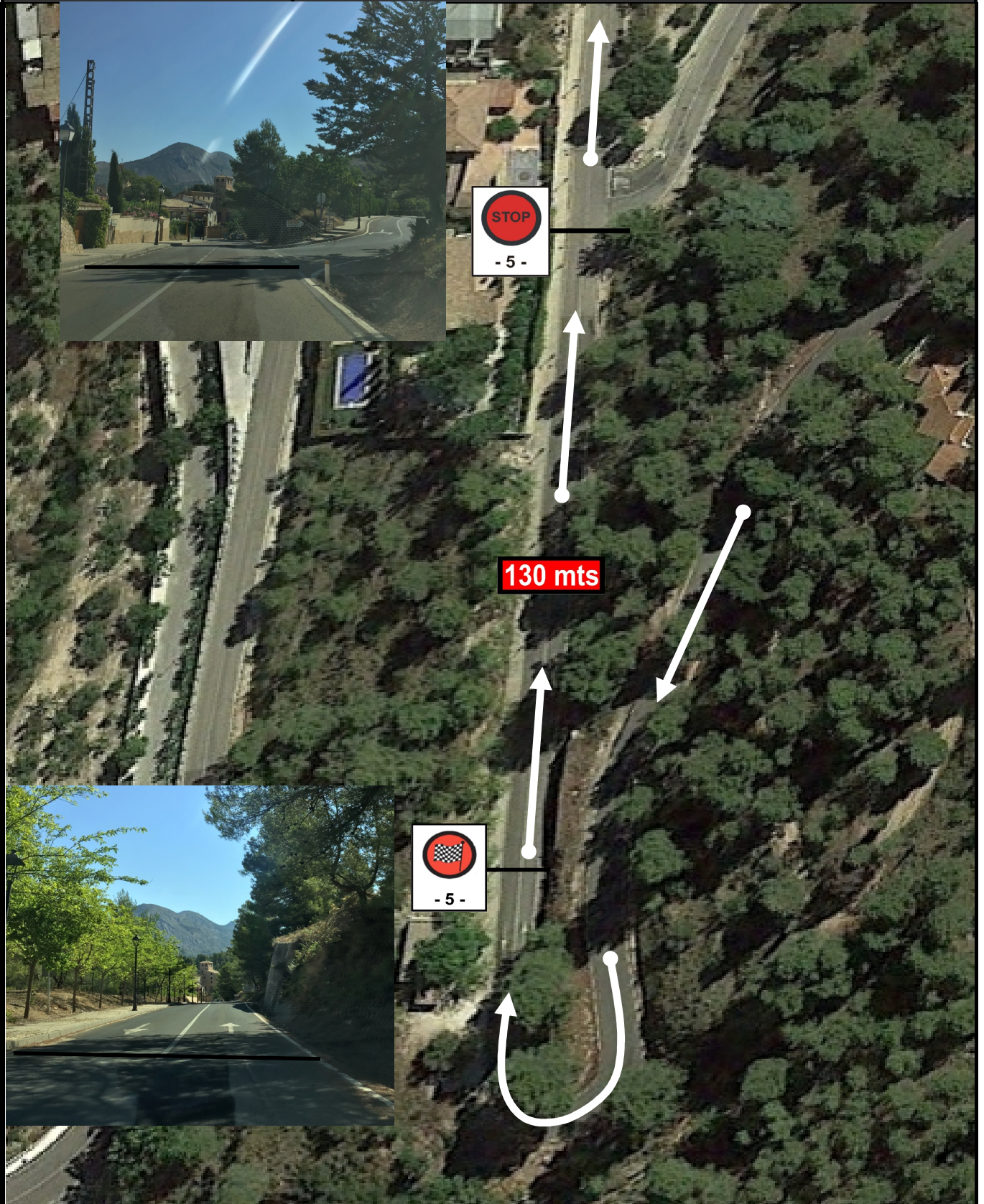
C.H. → Salida

Tc 5 Rellu / Penáguila

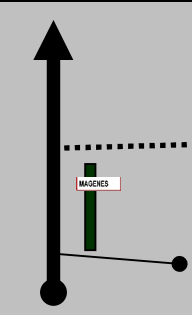
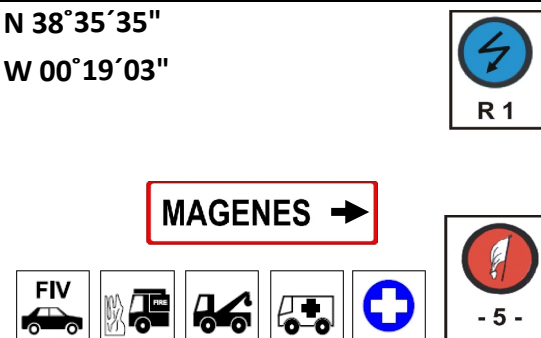

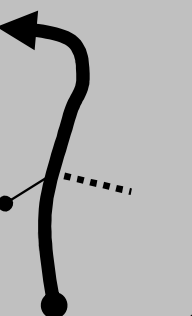

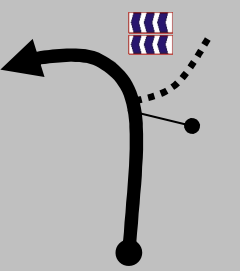

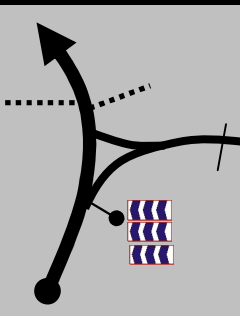

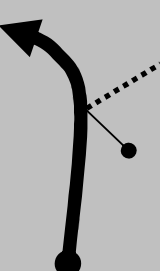



Meta → Stop

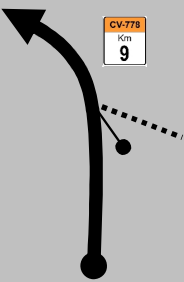


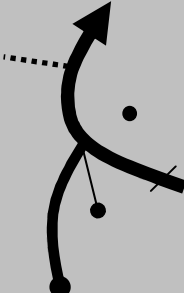

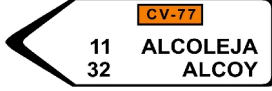




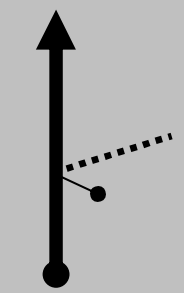




Tc 5 Rellu / Penáguila



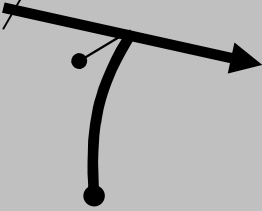

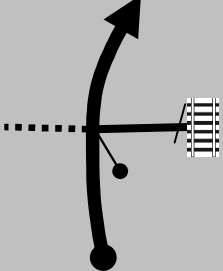



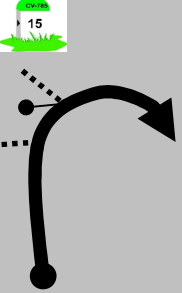


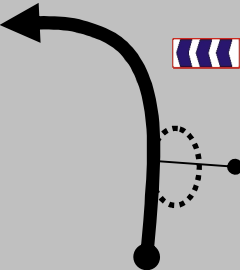

Sección 3	Tc 5 Relleu Penáguila	→	CH 6 Gorga	Distancia	Tiempo	Promedio	Sector 11
				29,52 km	0:36'	49,2 km/h	

Distancia		DIRECCIÓN	INFORMACIONES			Kms. Regresivos
Total	Parcial					
0,000	0,000	CV-778  1 21,481	N 38°35'35" W 00°19'03" <div style="border: 1px solid red; padding: 2px; display: inline-block;">MAGENES →</div> 	R 1		29,520
1,734	1,734	CV-778  2 19,747	N 38°35'58" W 00°19'23" 	R 2		27,786
3,260	1,526	CV-778  3 18,221	N 38°36'21" W 00°19'20" 	R 3		26,260
4,261	1,001	CV-778  4 17,220	N 38°36'37" W 00°18'54" 	R 4		25,259
5,343	1,082	CV-778  5 16,138	N 38°37'00" W 00°18'38" 	R 5		24,177

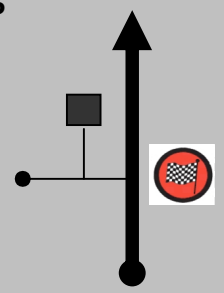



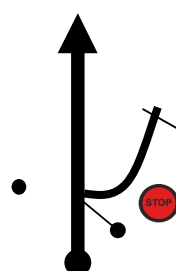




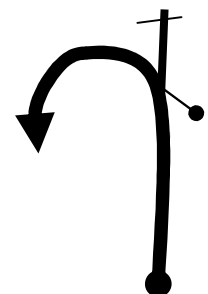


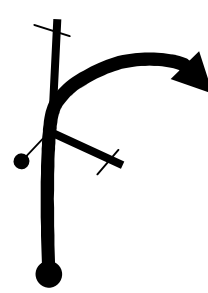
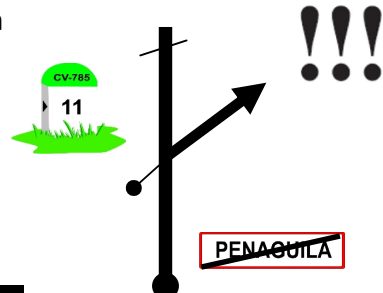

Sección 3	Tc 5 Relleu Penáguila		CH 6 Gorga	Distancia	Tiempo	Promedio	Sector 11
				29,52 km	0:36'	49,2 km/h	

Distancia		DIRECCIÓN	INFORMACIONES	Kms. Regresivos
Total	Parcial			
7,160	1,817	CV-778 	N 38°37'22" W 00°18'02"  	22,360
8,550	1,390	CV-770 	N 38°37'37" W 00°18'38"  	20,970
10,670	2,120	CV-770 	N 38°38'22" W 00°19'06"   	18,850
12,376	1,706	CV-770 	N 38°38'29" W 00°19'18" 	17,144
13,948	1,572	CV-785 	N 38°39'01" W 00°19'29"  	15,572

Sección 3	Tc 5 Relleu Penáguila		CH 6 Gorga	Distancia	Tiempo	Promedio	Sector 11
				29,52 km	0:36'	49,2 km/h	

Distancia		DIRECCIÓN	INFORMACIONES	Kms. Regresivos
Total	Parcial			
15,203	1,255	CV-785  11 6,278	N 38°39'08" W 00°20'15" 	14,317
16,365	1,162	CV-785  12 5,116	N 38°39'38" W 00°20'31" 	13,155
17,225	0,860	CV-785  13 4,256	N 38°39'52" W 00°21'01" 	12,295
18,434	1,209	CV-785  14 3,047	N 38°40'20" W 00°21'30"  	11,086
20,030	1,596	CV-785  15 1,451	N 38°40'34" W 00°21'34" 	9,490

Sección 3	Tc 5 Relleu Penáguila	→	CH 6 Gorga	Distancia	Tiempo	Promedio	Sector 11
				29,52 km	0:36'	49,2 km/h	

Distancia		DIRECCIÓN	INFORMACIONES		Kms. Regresivos
Total	Parcial				
21,481	1,451	CV-785  16 0,000	N 38°40'39" W 00°21'42"   - 5 -	 8,039	
21,610	0,129	CV-785  17	N 38°40'41" W 00°21'37"    - 5 -	 7,910	
21,690	0,080	CV-785  18	 	7,830	
21,960	0,270	CV-785  19		7,560	
22,360	0,400	s/n  20		7,160	

Sección 3	Tc 5 Relleu Penáguila		CH 6 Gorga	Distancia	Tiempo	Promedio	Sector 11
				29,52 km	0:36'	49,2 km/h	

Distancia		DIRECCIÓN	INFORMACIONES	Kms. Regresivos
Total	Parcial			
25,170	2,810	CV-710 		4,350
28,900	3,730	CV-710 		0,620
29,260	0,360	CV-754 		0,260
29,520	0,260	CV-754 	N 38° 43' 10" W 00° 21' 17" 	0,000
0,120	25	CV-754 	N 38° 43' 12" W 00° 21' 11" 	



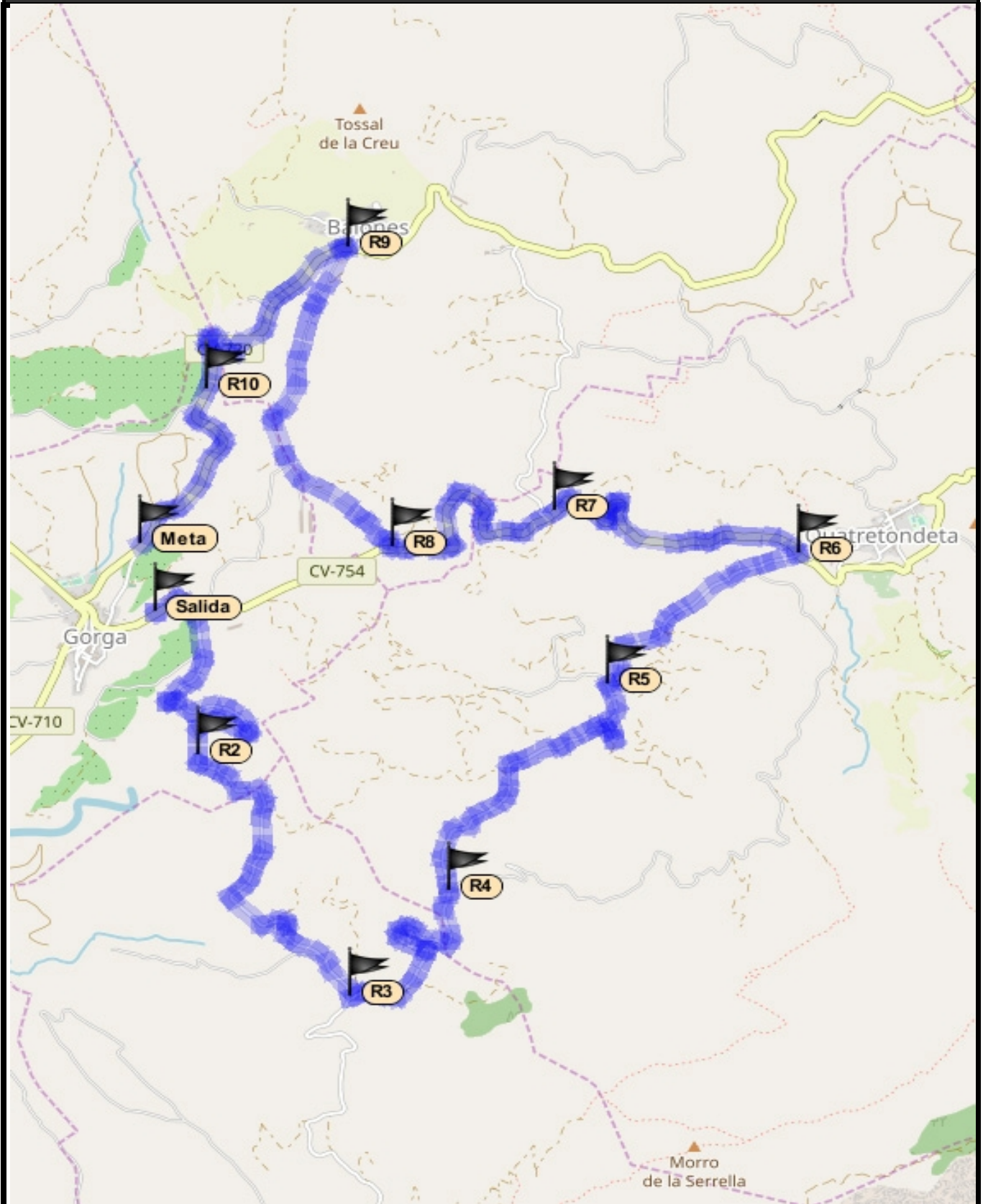


25 Rallye La Nucia



Tc - 6
Gorga - Gorga

Tc 6 - Gorga / Gorga





C.H. → Salida

Tc 6 Gorga / Gorga



Meta → Stop

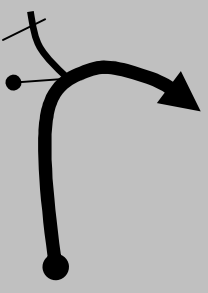

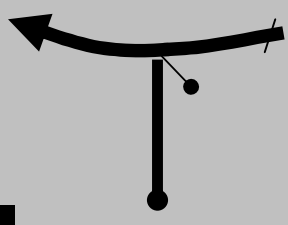



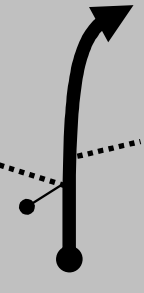

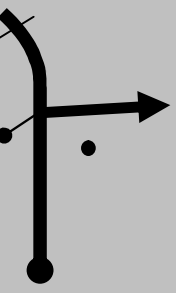


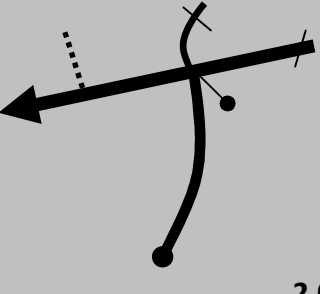


Tc 6 Gorga / Gorga



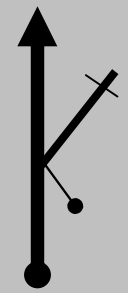

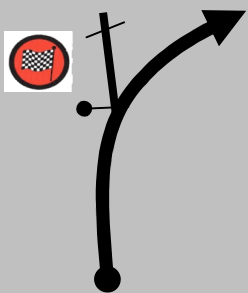


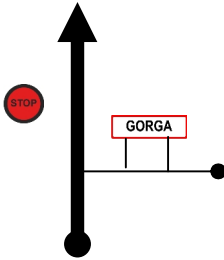




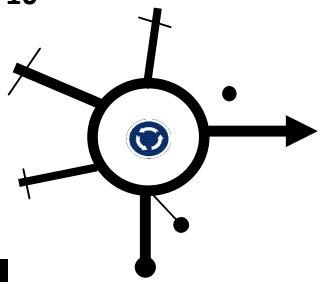


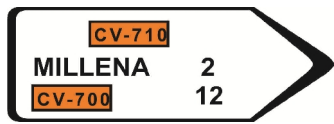

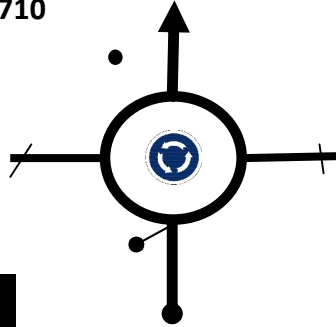


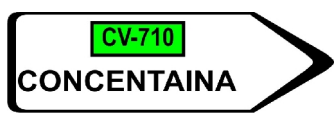
Sección 3	Tc 6 Gorga Gorga	→	CH 7 El Rebolcat	Distancia	Tiempo	Promedio	Sector 12
				38,61 km	0:47'	49,3 km/h	

Distancia		DIRECCIÓN	INFORMACIONES			Kms. Regresivos
Total	Parcial					
0,000	0,000	CV-754 1 13,428	N 38°43'12" W 00°21'11" ATENCIÓN CIRCULACION ALTERNATIVA FIV - 6 -	R 1		38,610
0,170	0,170	S/N 2 13,258	N 38°43'11" W 00°21'05"			38,440
1,407	1,237	S/N 3 12,021	N 38°42'54" W 00°21'03"	R 2		37,203
3,229	1,822	S/N 4 10,199	N 38°42'14" W 00°20'36"	R 3		35,381
4,393	1,164	S/N 5 9,035	N 38°42'30" W 00°20'18"	R 4		34,217


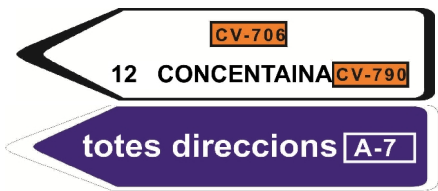
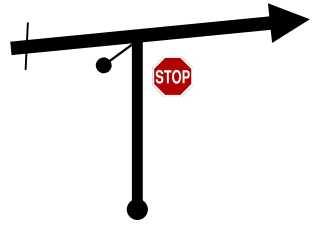

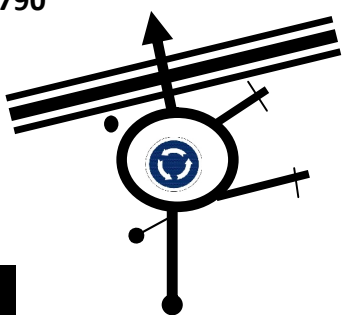

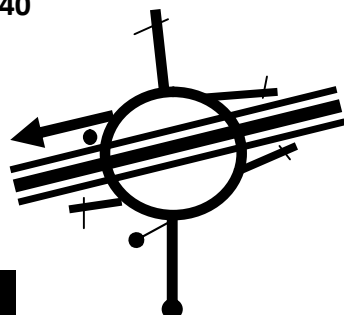

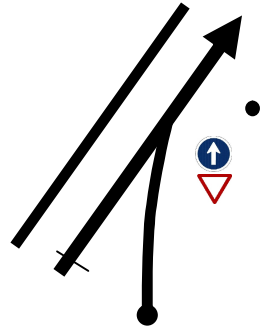

Sección 3	Tc 6 Gorga Gorga	→	CH 7 El Rebolcat	Distancia	Tiempo	Promedio	Sector 12
				38,61 km	0:47'	49,3 km/h	

Distancia		DIRECCIÓN	INFORMACIONES	Kms. Regresivos
Total	Parcial			
5,952	1,559	S/N  6	N 38°43'01" W 00°19'49"  7,476	32,658
7,092	1,140	CV-754  7	N 38°43'21" W 00°19'14"    6,336	31,518
8,461	1,369	CV-754  8	N 38°43'28" W 00°19'58"  4,967	30,149
9,625	1,164	s/n  9	N 38°43'22" W 00°20'28"   3,803	28,985
11,360	1,735	CV-720  10	N 38°44'08" W 00°20'36"   2,068	27,250

Sección 3	Tc 6 Gorga Gorga	→	CH 7 El Rebolcat	Distancia	Tiempo	Promedio	Sector 12
				38,61 km	0:47'	49,3 km/h	

Distancia		DIRECCIÓN	INFORMACIONES	Kms. Regresivos
Total	Parcial			
12,492	1,132	CV-720 	N 38°43'46" W 00°21'02" 	26,118
13,428	0,936	CV-720 	N 38°43'23" W 00°21'14"   - 6 -	25,182
13,680	0,252	CV-720 	N 38°43'17" W 00°21'21"    	24,930
13,810	0,130	CV-710 	   	24,800
15,410	1,600	CV-710 	  	23,200

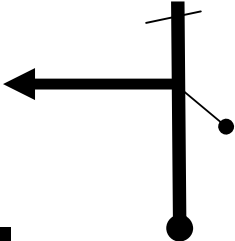

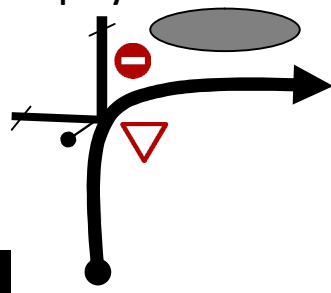
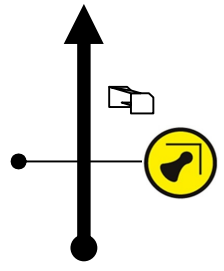


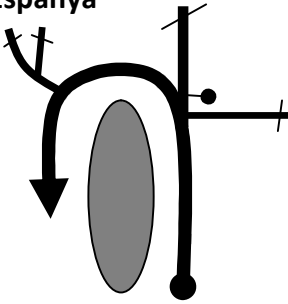
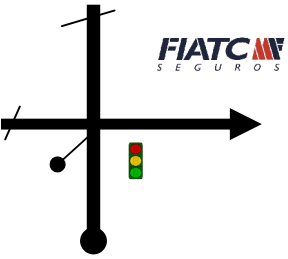
Sección 3	Tc 6 Gorga Gorga	→	CH 7 El Rebolcat	Distancia	Tiempo	Promedio	Sector 12
				38,61 km	0:47'	49,3 km/h	


Distancia		DIRECCIÓN	INFORMACIONES	Kms. Regresivos
Total	Parcial			
16,750	1,340	CV-706 		21,860
21,250	4,500	CV-790 		17,360
22,650	1,400	CV-790 		15,960
23,360	0,710	N-340 		15,250
24,360	1,000	A-7 		14,250

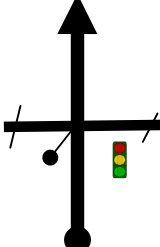
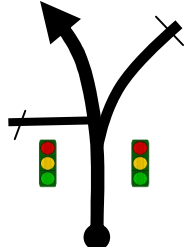










Sección 3	Tc 6 Gorga Gorga	→	CH 7 El Rebolcat	Distancia	Tiempo	Promedio	Sector 12
				38,61 km	0:47'	49,3 km/h	

Distancia		DIRECCIÓN	INFORMACIONES	Kms. Regresivos
Total	Parcial			
30,160	5,800	21 		8,450
30,770	0,610	22 		7,840
31,140	0,370	23 		7,470
32,170	1,030	24 		6,440
32,870	0,700	25 		5,740

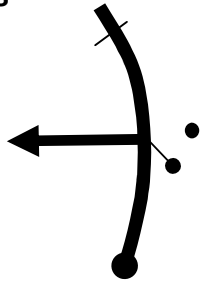

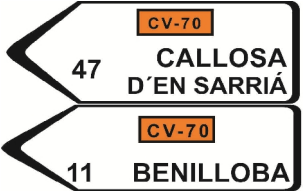
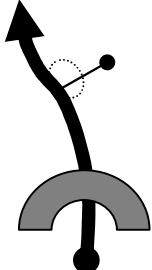


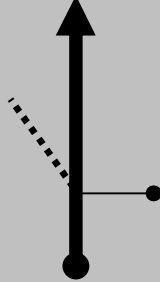










Sección 3	Tc 6 Gorga Gorga	→	CH 7 El Rebolcat	Distancia	Tiempo	Promedio	Sector 12
				38,61 km	0:47'	49,3 km/h	

Distancia		DIRECCIÓN	INFORMACIONES	Kms. Regresivos
Total	Parcial			
33,050	0,180	26 c/ Enginyer Cort Merita 		5,560
33,410	0,360	27 Plaça Espanya 		5,200
33,480	0,070	28 Plaça Espanya 	 CONTROL DE PASO Plaça de Espanya (Alcoi)	 5,130
33,500	0,020	29 Plaça Espanya 		5,110
33,590	0,090	30 c/ Sant Llorenç 		5,020

Sección 3	Tc 6 Gorga Gorga		CH 7 El Rebolcat	Distancia	Tiempo	Promedio	Sector 12
				38,61 km	0:47'	49,3 km/h	

Distancia		DIRECCIÓN	INFORMACIONES	Kms. Regresivos
Total	Parcial			
33,880	0,290	31 Avda. Pais Valenciá 		4,730
34,310	0,430	32 c/ Oliver 		4,300
34,720	0,410	33 c/ Oliver 	 	3,890
36,300	1,580	34 N-340 	 	2,310
37,050	0,750	35 N-340 	 	1,560

Sección 3	Tc 6 Gorga Gorga	→	CH 7 El Rebolcat	Distancia	Tiempo	Promedio	Sector 12
				38,61 km	0:47'	49,3 km/h	

Distancia		DIRECCIÓN	INFORMACIONES	Kms. Regresivos
Total	Parcial			
38,180	1,130	CV-788 	 	0,430
38,610	0,430	CV-788 	N 38°40'39" W 00°27'46"  	0,000
	0,130	CV-788 	N 38°40'43" W 00°27'43"        	 R 1 

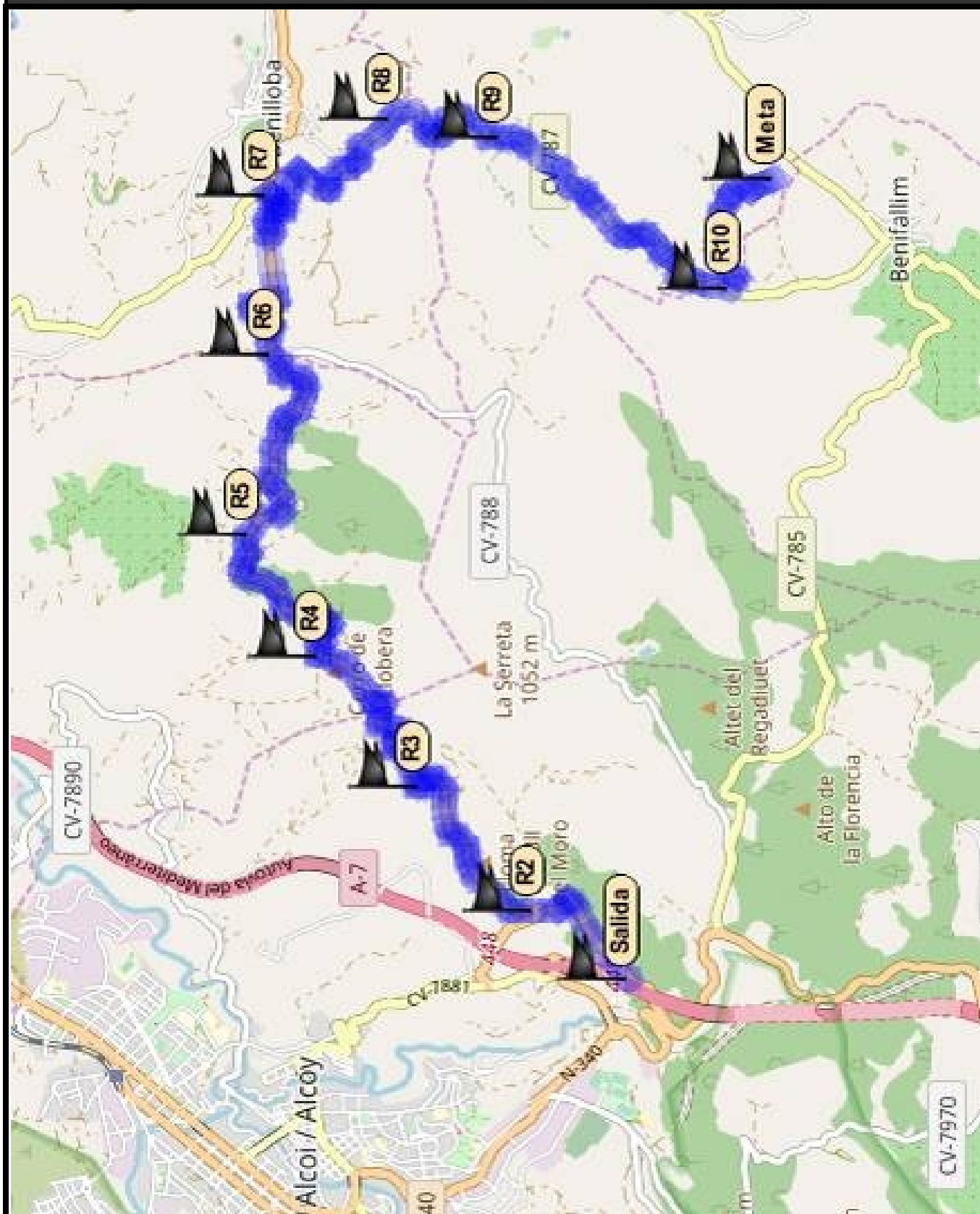


25 Rallye La Nucia



Tc - 7
El Rebolcat

Tc 7 - El Rebolcat



C.H. → Salida

Tc 7 El Rebolcat

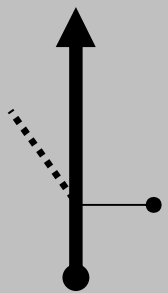










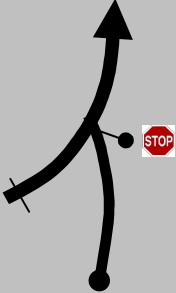



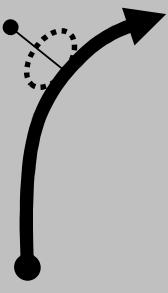







Meta → Stop

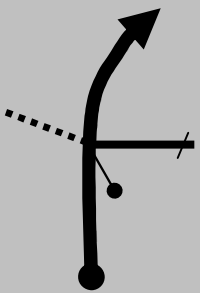

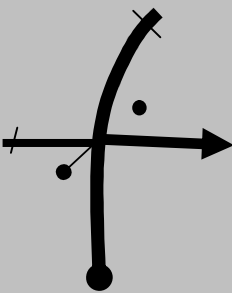


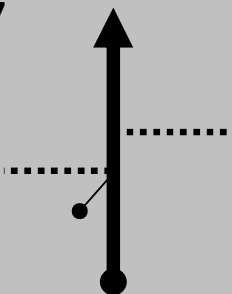



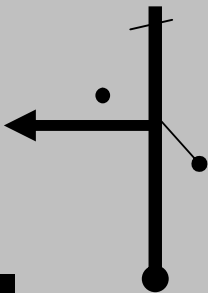


Tc 7 El Rebolcat



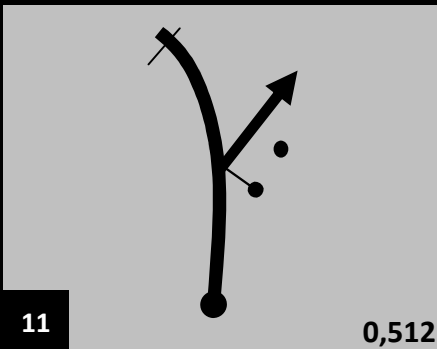

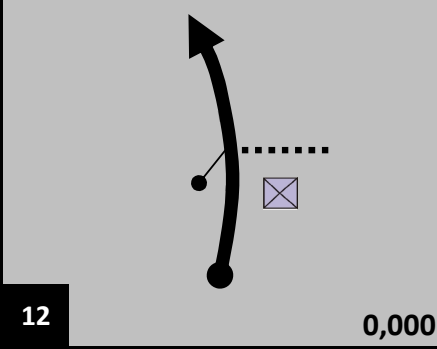


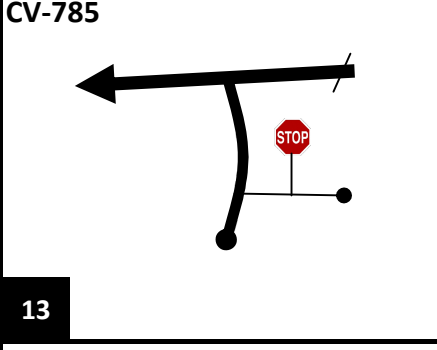



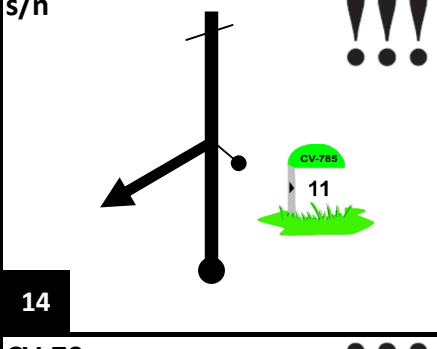
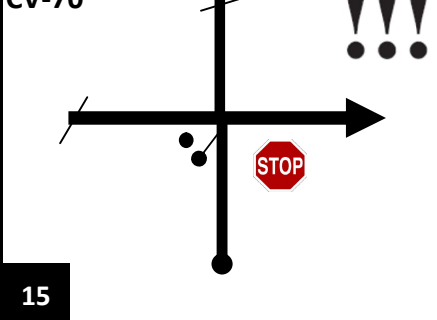

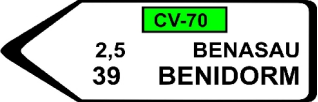
Sección 3	Tc 7 Rebolcat	→	CH 7A Reagrupamiento La Nucía	Distancia	Tiempo	Promedio	Sector 13
				54,78 km	1:00'	54,8 km/h	

Distancia		DIRECCIÓN	INFORMACIONES			Kms. Regresivos
Total	Parcial					
0,000	0,000	CV-7881  1 13,750	N 38°40'43" W 00°27'43"         R 1  - 7 -	 54,780		
0,968	0,968	CV-70  2 12,782	N 38°41'04" W 00°27'22"  	 R 2 53,812		
2,392	1,424	CV-70  3 11,358	N 38°41'29" W 00°26'45"  R 3	52,388		
3,840	1,448	CV-70  4 9,910	N 38°41'50" W 00°26'07"  R 4	50,940		
5,230	1,390	CV-70  5 8,520	N 38°42'05" W 00°25'29"  R 5	49,550		

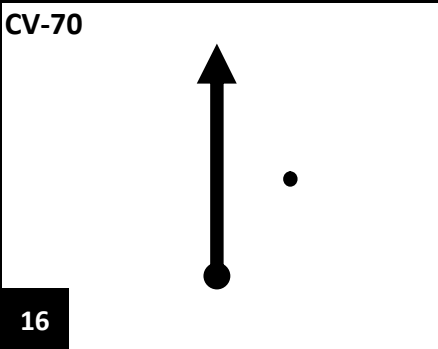
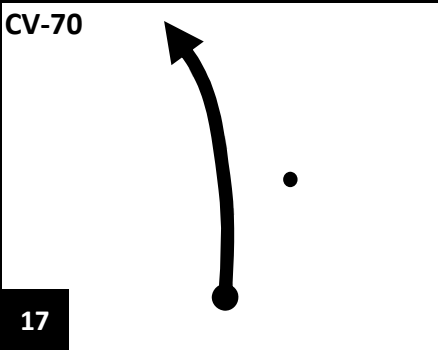
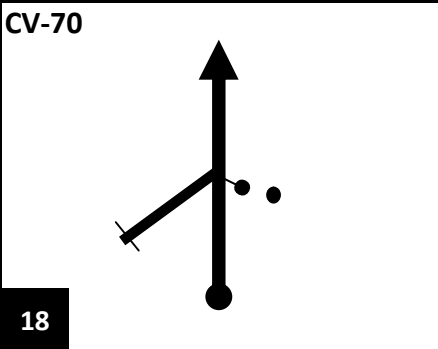
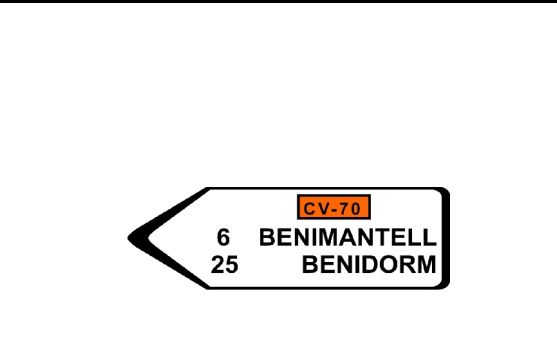
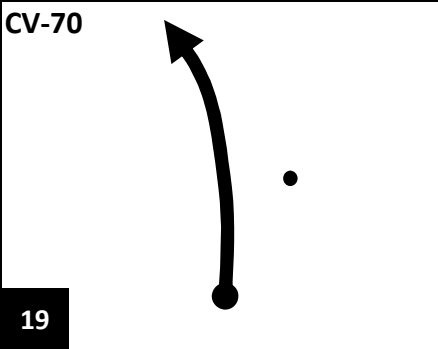
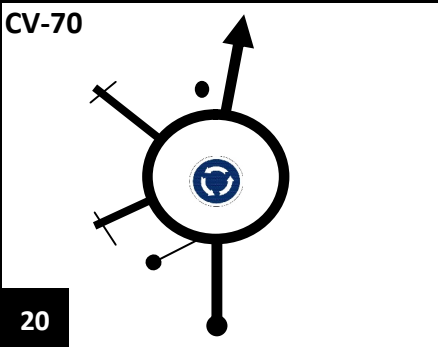
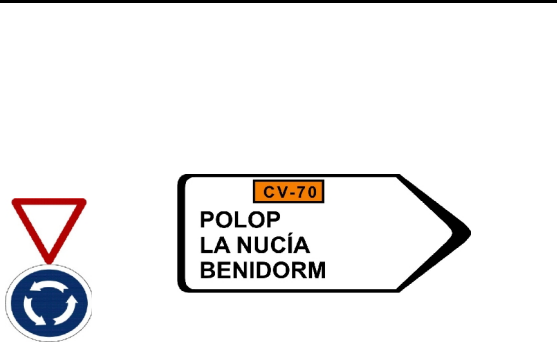
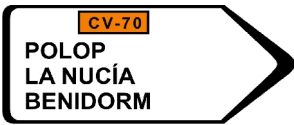
Sección 3	Tc 7 Rebolcat	→	CH 7A	Distancia	Tiempo	Promedio	Sector 13
			Reagrupamiento La Nucía	54,78 km	1:00'	54,8 km/h	

Distancia		DIRECCIÓN	INFORMACIONES	Kms. Regresivos
Total	Parcial			
6,850	1,620	CV-70  6	N 38°42'00" W 00°24'36" 	47,930
8,222	1,372	CV-787  7	N 38°42'01" W 00°23'49"  	46,558
9,677	1,455	CV-787  8	N 38°41'34" W 00°23'26" 	45,103
10,635	0,958	CV-787  9	N 38°41'12" W 00°23'32" 	44,145
12,653	2,018	 10	N 38°40'22" W 00°24'17"  	42,127




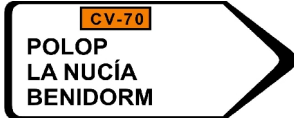
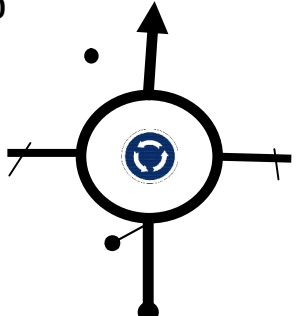



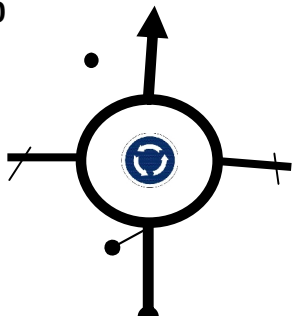



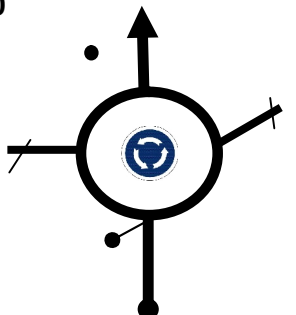



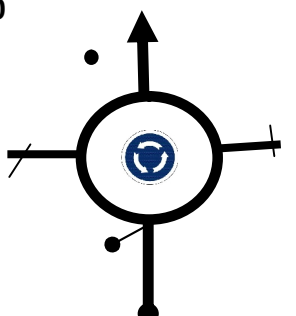



Sección 3	Tc 7 Rebolcat	→	CH 7A	Distancia	Tiempo	Promedio	Sector 13
			Reagrupamiento La Nucía	54,78 km	1:00'	54,8 km/h	

Distancia		DIRECCIÓN	INFORMACIONES	Kms. Regresivos
Total	Parcial			
13,238	0,585	11  0,512	N 38°40'24" W 00°23'54" 	41,542
13,750	0,512	12  0,000	N 38°40'12" W 00°23'44"  - 7 - 	41,030
13,950	0,200	13 CV-785  0,000	N 38°40'08" W 00°23'38"    R 11	40,830
17,460	3,510	14 s/n  !!!		37,320
20,280	2,820	15 CV-70  !!!	 	34,500

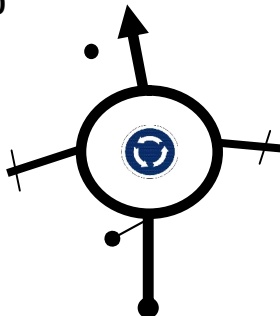



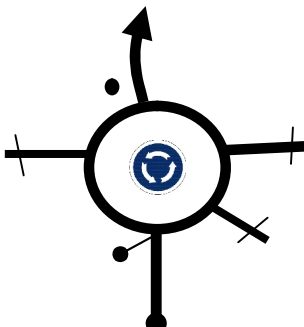



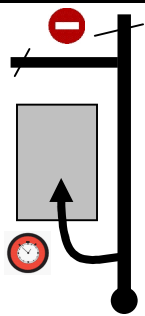

Sección 3	Tc 7 Rebolcat	→	CH 7A Reagrupamiento La Nucía	Distancia	Tiempo	Promedio	Sector 13
				54,78 km	1:00'	54,8 km/h	

Distancia		DIRECCIÓN	INFORMACIONES	Kms. Regresivos
Total	Parcial			
23,230	2,950	CV-70 	BENASAU	31,550
33,110	9,880	CV-70 	CONFRIDES	21,670
35,290	2,180	CV-70 		19,490
41,410	6,120	CV-70 	BENIMANTELL	13,370
42,100	0,690	CV-70 	 	12,680

Sección 3	Tc 7 Rebolcat	→	CH 7A Reagrupamiento La Nucía	Distancia	Tiempo	Promedio	Sector 13
				54,78 km	1:00'	54,8 km/h	

Distancia		DIRECCIÓN	INFORMACIONES	Kms. Regresivos
Total	Parcial			
42,400	0,300	CV-70  21	  	12,380
50,680	8,280	CV-70  22	  	4,100
51,410	0,730	CV-70  23	  	3,370
52,430	1,020	CV-70  24	  	2,350
53,380	0,950	CV-70  25	  	1,400

Sección 3	Tc 7 Rebolcat	CH 7A Reagrupamiento La Nucía	Distancia	Tiempo	Promedio	Sector 13
			54,78 km	1:00'	54,8 km/h	

<i>Distancia</i>		<i>DIRECCIÓN</i>	<i>INFORMACIONES</i>	<i>Kms. Regresivos</i>
<i>Total</i>	<i>Parcial</i>			
54,020	0,640	CV-70 	  	0,760
54,500	0,480		  	0,280
54,780	0,280		N 38°36'12" W 00°07'35"  - 7A -	0,000

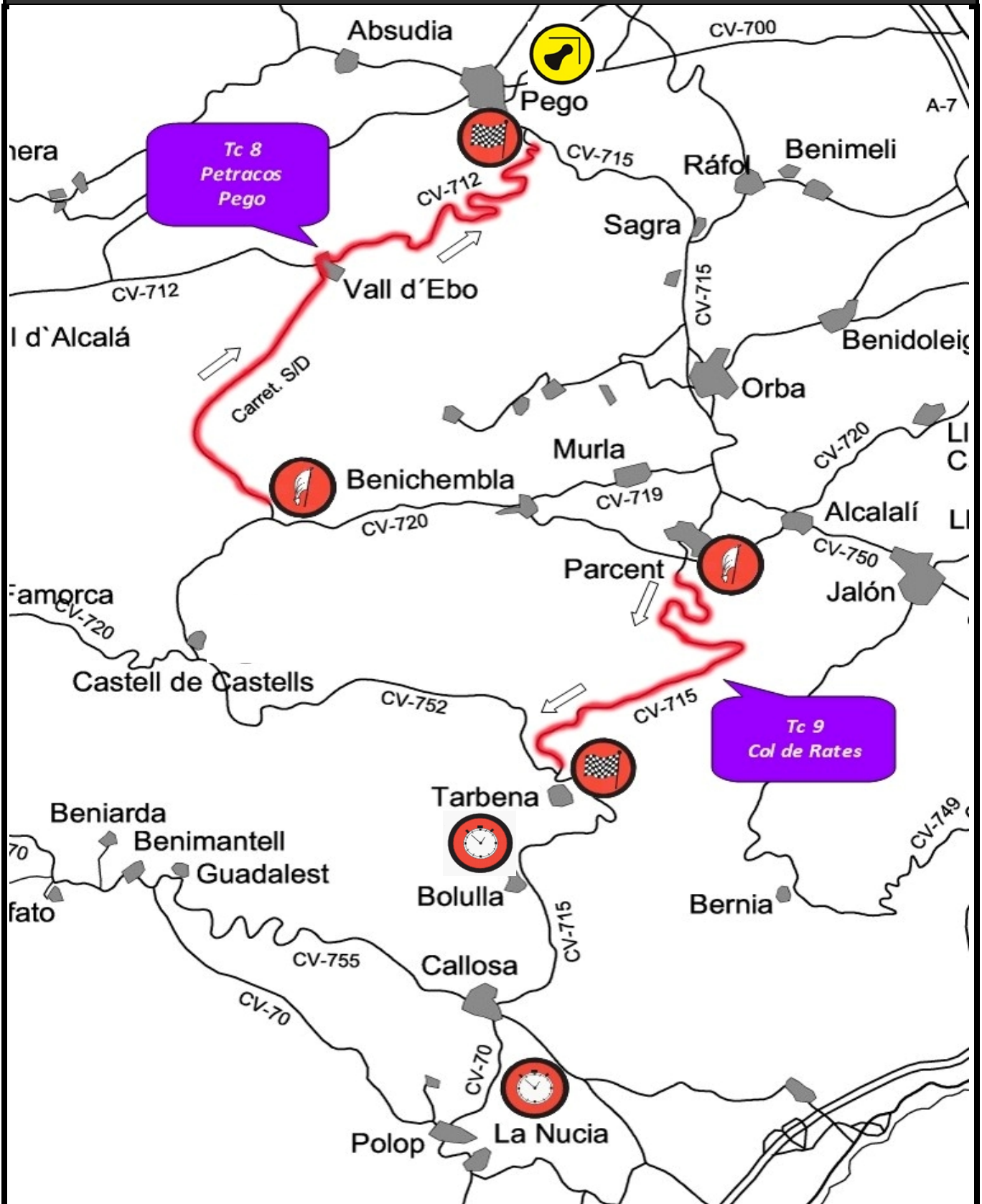


25 Rallye La Nucía



4ª Sección

4ª Sección

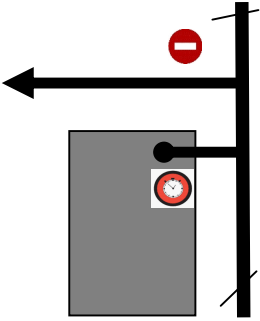




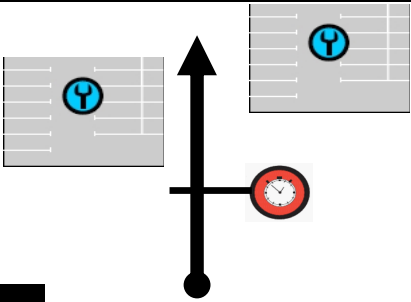





Reagrupamiento La Nucía

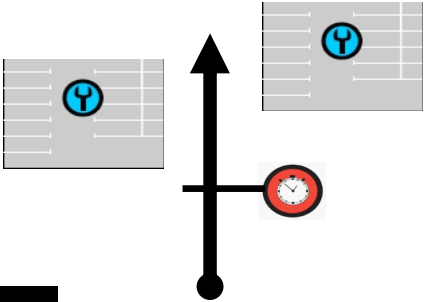





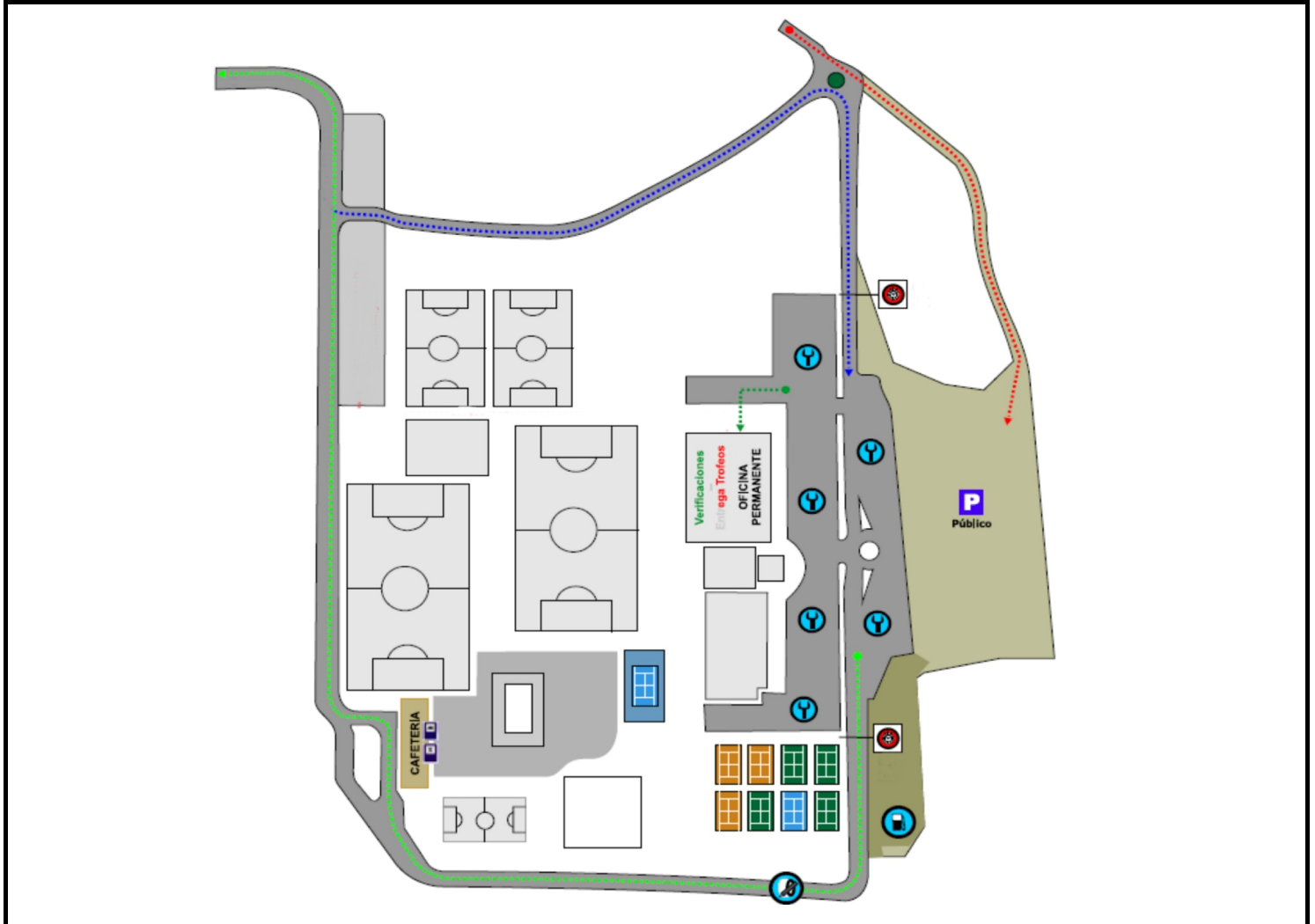


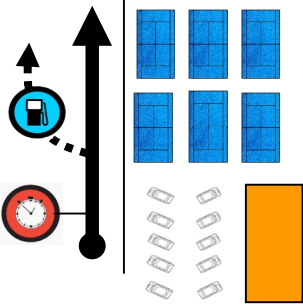


Sección 4	Salida Reagrupamiento	Entrada Asistencia	Distancia	Tiempo	Promedio	Sector 15
			0,38 km	0:03'	7,6 km/h	

<i>Distancia</i>		<i>DIRECCIÓN</i>	<i>INFORMACIONES</i>		<i>Kms. Regresivos</i>
<i>Total</i>	<i>Parcial</i>				
0,000	0,000	1 	N 38°36'11" W 00°07'34" Salida Regarupamiento   - 7B -	 0,380	
0,270	0,270	2 		0,110	
0,380	0,110	3 	N 38°36'15" W 00°07'25" Entrada Asistencia  Asistencia  - 7C -	 0,000	

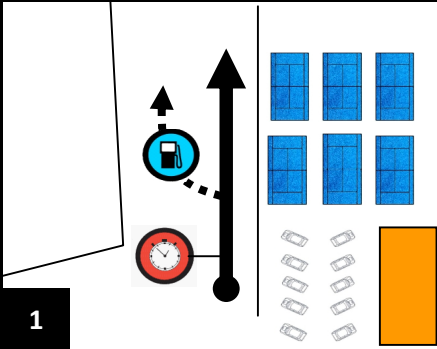


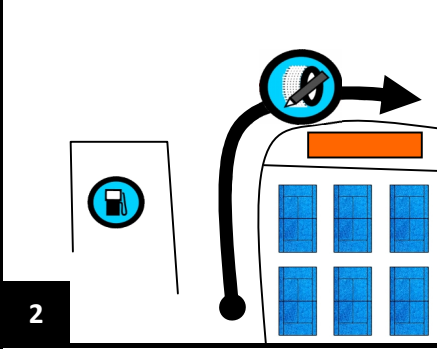
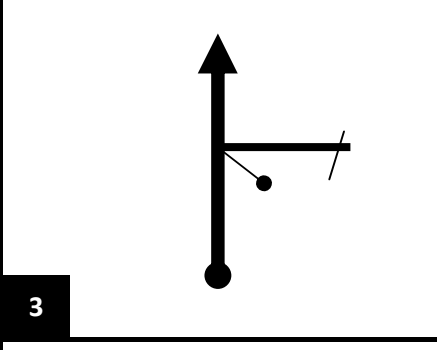
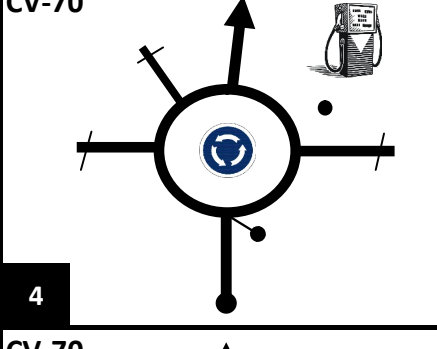



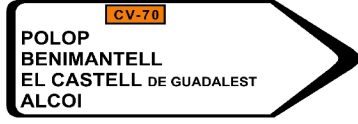
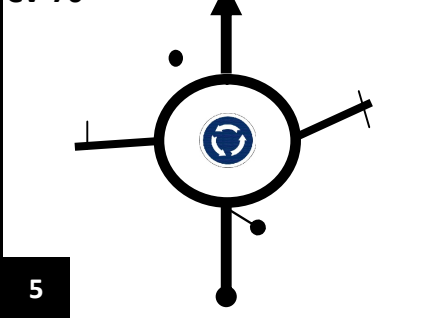



Sección 4	Entrada Asistencia	Salida Asistencia	Tiempo	Sector 16
			0:30'	

<i>Distancia</i>		DIRECCIÓN	INFORMACIONES	<i>Kms. Regresivos</i>
<i>Total</i>	<i>Parcial</i>			
0,000	0,000		<p>N 38°36'15" W 00°07'25"</p> <p>Entrada Asistencia</p>  <p>Asistencia</p>  <p>- 7C -</p> 	



0,000	0,000		<p>N 38°36'04" W 00°07'23"</p>  <p>- 7D -</p> 
--------------	--------------	---	--

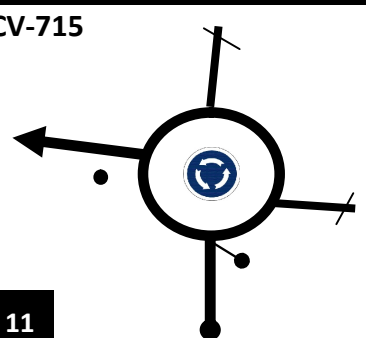






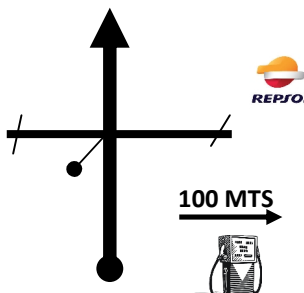
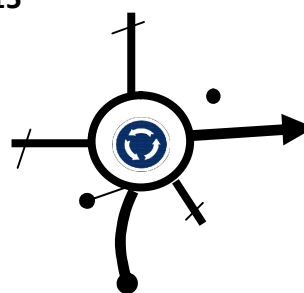

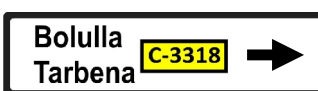
Sección 4	CH 7D Salida Asistencia La Nucía	CH 8 Petracos	Distancia	Tiempo	Promedio	Sector 17
			40,71 km	0:50'	48,9 km/h	

<i>Distancia</i>		<i>DIRECCIÓN</i>	<i>INFORMACIONES</i>	<i>Kms. Regresivos</i>
<i>Total</i>	<i>Parcial</i>			
0,000	0,000	1 	N 38°36'04" W 00°07'23"  - 7D -	 40,710
0,100	0,100	2 		40,610
0,650	0,550	3 		40,060
0,860	0,210	4 CV-70 	   	39,850
1,300	0,440	5 CV-70 	  	39,410

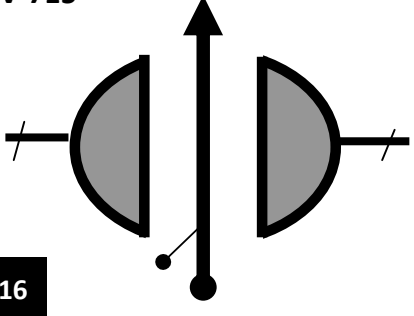
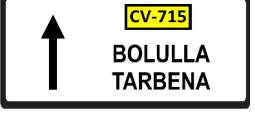
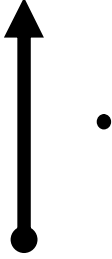

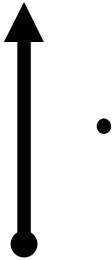

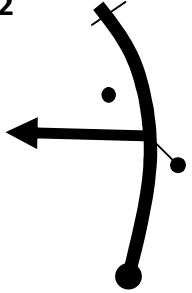

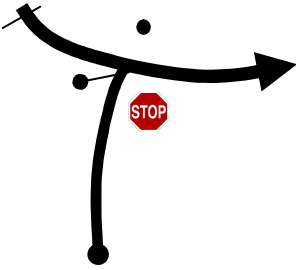

Sección 4	CH 7D Salida Asistencia La Nucía		CH 8 Petracos	Distancia	Tiempo	Promedio	Sector 17
				40,71 km	0:50'	48,9 km/h	

Distancia		DIRECCIÓN	INFORMACIONES	Kms. Regresivos
Total	Parcial			
1,910	0,610	CV-70 6	 CV-70	38,800
2,850	0,940	CV-70 7	 CV-70	37,860
3,870	1,020	CV-70 8	 CV-70	36,840
4,600	0,730	CV-7621 9	 CV-715	36,110
6,130	1,530	CV-7621 10		34,580

Sección 4	CH 7D Salida Asistencia La Nucía	CH 8 Petracos	Distancia	Tiempo	Promedio	Sector 17
			40,71 km	0:50'	48,9 km/h	

<i>Distancia</i>		<i>DIRECCIÓN</i>	<i>INFORMACIONES</i>	<i>Kms. Regresivos</i>
<i>Total</i>	<i>Parcial</i>			
6,580	0,450	CV-715  11	 	34,130
6,800	0,220	CV-715  12		33,910
9,660	2,860	CV-715  13		31,050
10,200	0,540	CV-715  14		30,510
10,580	0,380	CV-715  15	 	30,130

Sección 4	CH 7D Salida Asistencia La Nucía	CH 8 Petracos	Distancia	Tiempo	Promedio	Sector 17
			40,71 km	0:50'	48,9 km/h	

<i>Distancia</i>		<i>DIRECCIÓN</i>	<i>INFORMACIONES</i>	<i>Kms. Regresivos</i>
<i>Total</i>	<i>Parcial</i>			
12,250	1,670	CV-715 		28,460
15,250	3,000	CV-715 		25,460
21,500	6,250	CV-715 		19,210
22,420	0,920	CV-752 		18,290
34,250	11,830	CV-720 		6,460

Sección 4	CH 7D Salida Asistencia La Nucía		CH 8 Petracos	Distancia	Tiempo	Promedio	Sector 17
				40,71 km	0:50'	48,9 km/h	

Distancia		DIRECCIÓN	INFORMACIONES	Kms. Regresivos
Total	Parcial			
34,290	0,040	CV-720 	<div style="border: 2px solid red; padding: 5px; display: inline-block;"> CASTELL DE CASTELLS </div>	6,420
34,520	0,230	CV-720 		6,190
39,310	4,790	 	 	1,400
40,710	1,400		N 38°45'30" W 00°10'56" - 8 -	0,000
0,120	25		N 38°45'32" W 00°11'00" R 1 - 8 -	



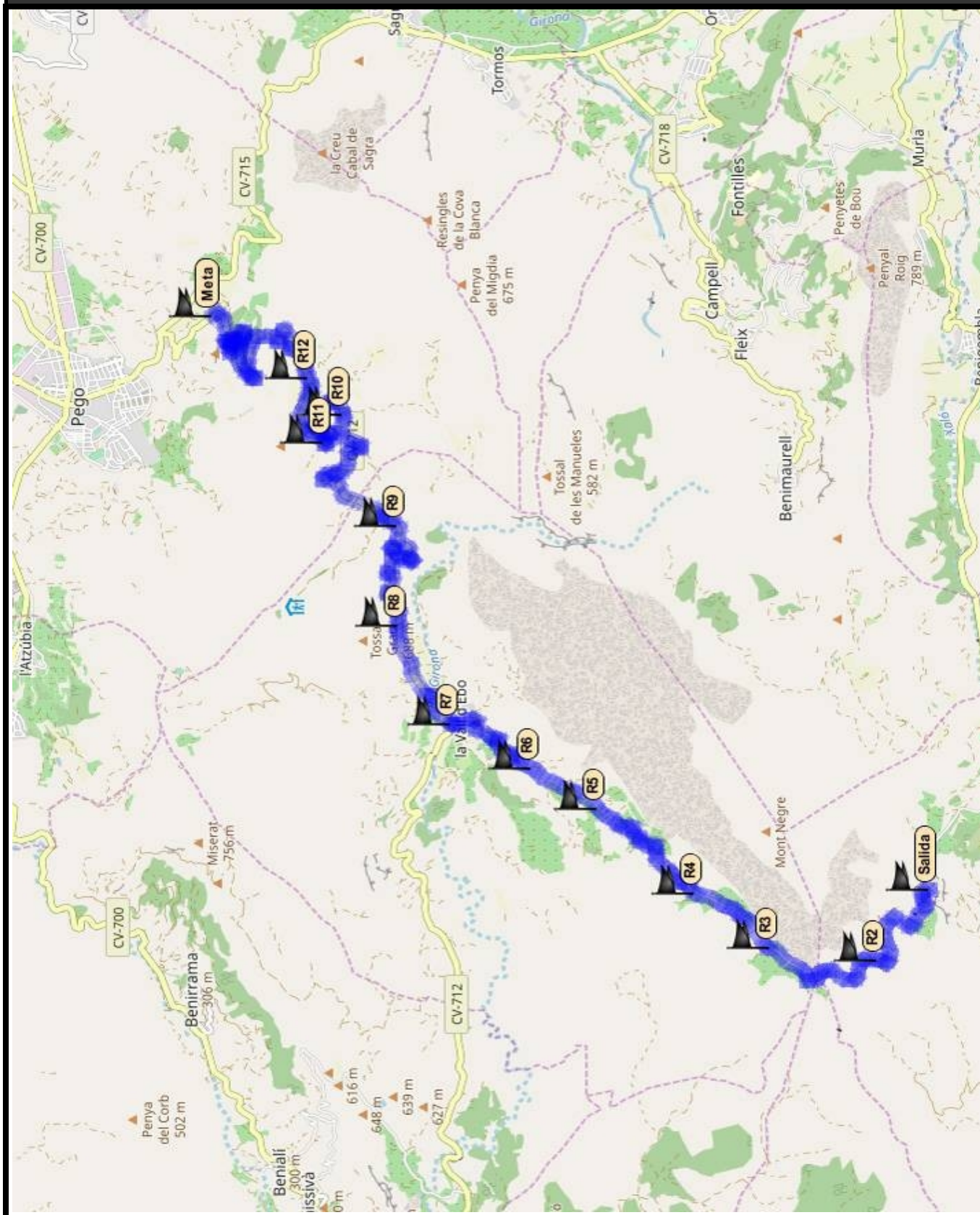


25 Rallye La Nucía



Tc - 8
Petracos - Pego

Tc 8 - Petracos / Pego




C.H. → Salida

Tc 8 Petracos - Pego



Meta → Stop

Tc 8 Petracos - Pego




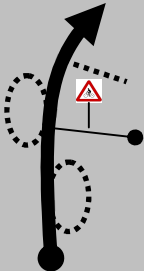


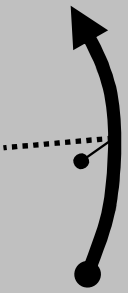

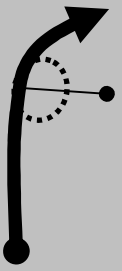

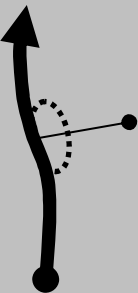

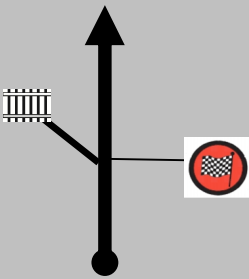


Sección 4	Tc 8 Petracos Pego		CH 9 Parcent	Distancia	Tiempo	Promedio	Sector 18
				42,43 km	1:03'	40,4 km/h	

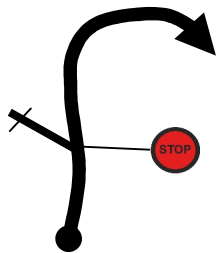


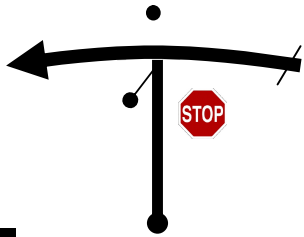


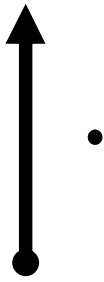

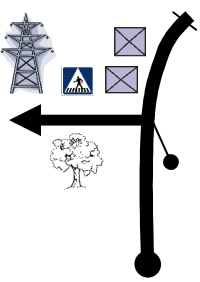

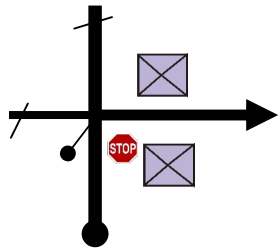

<i>Distancia</i>		DIRECCIÓN	INFORMACIONES		<i>Kms. Regresivos</i>
<i>Total</i>	<i>Parcial</i>				
0,000	0,000	1 	18,412	N 38°45'32" W 00°11'00" - 8 -	42,430
1,445	1,445	2 	16,967	N 38°45'50" W 00°11'34" 	40,985
2,977	1,532	3 	15,435	N 38°46'28" W 00°11'28" 	39,453
4,068	1,091	4 	14,344	N 38°46'54" W 00°11'01" 	38,362
6,253	2,185	5 	12,159	N 38°47'44" W 00°10'07" 	36,177


Sección 4	Tc 8 Petracos Pego		CH 9 Parcent	Distancia	Tiempo	Promedio	Sector 18
				42,43 km	1:03'	40,4 km/h	

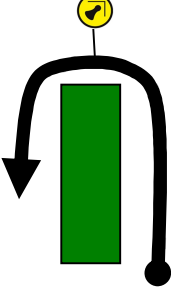


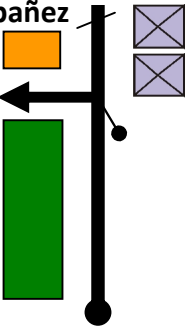

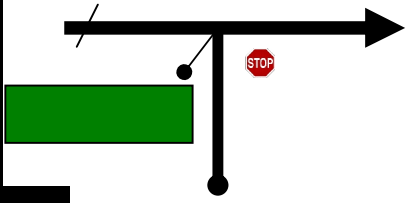


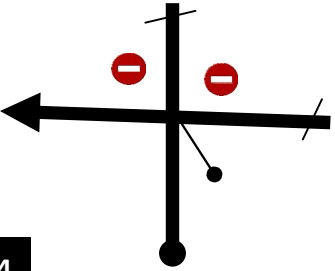
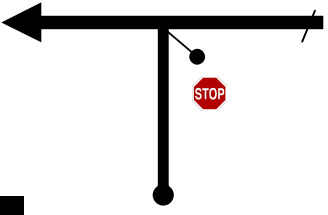

<i>Distancia</i>		<i>DIRECCIÓN</i>	<i>INFORMACIONES</i>	<i>Kms. Regresivos</i>
<i>Total</i>	<i>Parcial</i>			
6,557	0,304	<p>6 11,855</p>	N 38°47'52" W 00°10'00" 	35,873
7,796	1,239	CV-712 <p>7 10,616</p>	N 38°48'20" W 00°09'39" 	34,634
8,240	0,444	CV-712 <p>8 10,172</p>	N 38°48'26" W 00°09'25" 	34,190
9,210	0,970	CV-712 <p>9 9,202</p>	N 38°48'38" W 00°08'51" 	33,220
11,330	2,120	CV-712 <p>10 7,082</p>	N 38°48'47" W 00°07'54" 	31,100

Sección 4	Tc 8 Petracos Pego		CH 9 Parcent	Distancia	Tiempo	Promedio	Sector 18
				42,43 km	1:03'	40,4 km/h	

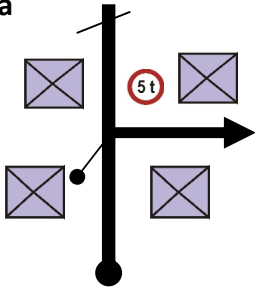
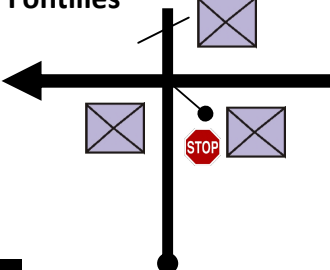

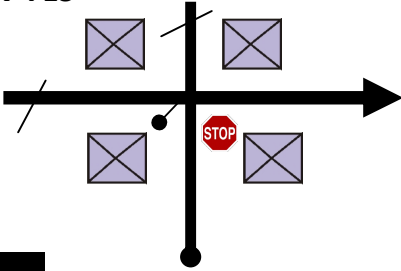
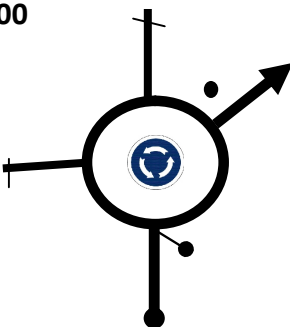








<i>Distancia</i>		<i>DIRECCIÓN</i>	<i>INFORMACIONES</i>		<i>Kms. Regresivos</i>
<i>Total</i>	<i>Parcial</i>				
13,130	1,800	CV-712  11	5,282	N 38°48'58" W 00°07'08"  	29,300
14,163	1,033	CV-712  12	4,249	N 38°49'05" W 00°07'21" 	28,267
15,473	1,310	CV-712  13	2,939	N 38°49'16" W 00°06'35" 	26,957
16,722	1,249	CV-712  14	1,690	N 38°49'10" W 00°06'49" 	25,708
18,412	1,690	CV-712  15	0,000	N 38°49'44" W 00°06'19"   - 8 -	24,018

Sección 4	Tc 8 Petracos Pego	→	CH 9 Parcent	Distancia	Tiempo	Promedio	Sector 18
				42,43 km	1:03'	40,4 km/h	
Distancia		DIRECCIÓN	INFORMACIONES			Kms. Regresivos	
Total	Parcial						
19,000	0,588	16	CV-712		N 38°49'56" W 00°06'39"	  - 8 -	23,430
19,470	0,470	17	CV-715		 		22,960
19,860	0,390	18	CV-715				22,570
20,050	0,190	19	Av. Il Lustrat Joan Sala				22,380
20,980	0,930	20	Paseo Cervantes				21,450

Sección 4	Tc 8 Petracos Pego		CH 9 Parcent	Distancia	Tiempo	Promedio	Sector 18
				42,43 km	1:03'	40,4 km/h	

Distancia		DIRECCIÓN	INFORMACIONES	Kms. Regresivos
Total	Parcial			
21,210	0,230	Paseo Cervantes 	N 38°50'24" W 00°07'10" Control de Paso "Pego"	 21,220
21,390	0,180	 Av. Blasco Ibañez 	 Pastelería Cervantes	21,040
21,430	0,040	Paseo Cervantes 		21,000
21,490	0,060	 c/ San Joaquin 		20,940
22,400	0,910	CV-715 		20,030

Sección 4	Tc 8 Petracos Pego	→	CH 9 Parcent	Distancia	Tiempo	Promedio	Sector 18
				42,43 km	1:03'	40,4 km/h	

Distancia		DIRECCIÓN	INFORMACIONES	Kms. Regresivos
Total	Parcial			
22,570	0,170	c/ Murla 		19,860
22,810	0,240	Av. Fontilles 		19,620
23,120	0,310	CV-715 		19,310
23,490	0,370	CV-700 	   	18,940
23,710	0,220	 	 	18,720

Sección 4	Tc 8 Petracos Pego		CH 9 Parcent	Distancia	Tiempo	Promedio	Sector 18
				42,43 km	1:03'	40,4 km/h	

Distancia		DIRECCIÓN	INFORMACIONES	Kms. Regresivos
Total	Parcial			
23,810	0,100	31		18,620
23,860	0,050	32	N 38°50'37" W 00°06'24" <i>Refueling Remoto "Pego"</i>	18,570
23,910	0,050	33		18,520
23,980	0,070	34	 	18,450
24,240	0,260	35	 	18,190

Sección 4	Tc 8 Petracos Pego	→	CH 9 Parcent	Distancia	Tiempo	Promedio	Sector 18
				42,43 km	1:03'	40,4 km/h	
Distancia		DIRECCIÓN	INFORMACIONES			Kms. Regresivos	
Total	Parcial						
24,660	0,420	36	Av. Fontilles 		17,770		
24,980	0,320	37	c/ Murla 		17,450		
25,220	0,240	38	CV-715 		17,210		
25,590	0,370	39	CV-715 		16,840		
26,000	0,410	40			16,430		

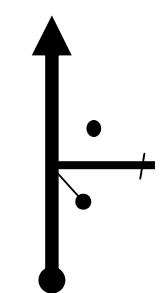


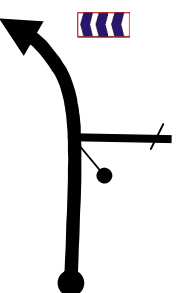











Sección 4	Tc 8 Petracos Pego		CH 9 Parcent	Distancia	Tiempo	Promedio	Sector 18
				42,43 km	1:03'	40,4 km/h	

Distancia		DIRECCIÓN	INFORMACIONES	Kms. Regresivos
Total	Parcial			
31,850	5,850	CV-715 41	SAGRA	10,580
33,050	1,200	CV-715 42	TORMOS	9,380
35,300	2,250	CV-715 43	ORBA	7,130
35,440	0,140	CV-715 44	LA VALL DE LAGUAR Fontilles	6,990
35,940	0,500	CV-715 45	 CV-715 PARCENT 6 BENIDORM 47	6,490

Sección 4	Tc 8 Petracos Pego		CH 9 Parcent	Distancia	Tiempo	Promedio	Sector 18
				42,43 km	1:03'	40,4 km/h	

<i>Distancia</i>		<i>DIRECCIÓN</i>	<i>INFORMACIONES</i>	<i>Kms. Regresivos</i>
<i>Total</i>	<i>Parcial</i>			
36,890	0,950	CV-715 		5,540
39,330	2,440	CV-715 		3,100
41,080	1,750	CV-715 		1,350
41,460	0,380	CV-715 		0,970
41,650	0,190	CV-715 		0,780

Sección 4	Tc 8 Petracos Pego	→	CH 9 Parcent	Distancia	Tiempo	Promedio	Sector 18
				42,43 km	1:03'	40,4 km/h	

Distancia		DIRECCIÓN	INFORMACIONES	Kms. Regresivos
Total	Parcial			
42,310	0,660	CV-715  51	 	0,120
42,430	0,120	CV-715  52	N 38°44'16" W 00°04'20" 	 0,000
	0,070	CV-715  53	N 38°44'14" W 00°04'17"       	



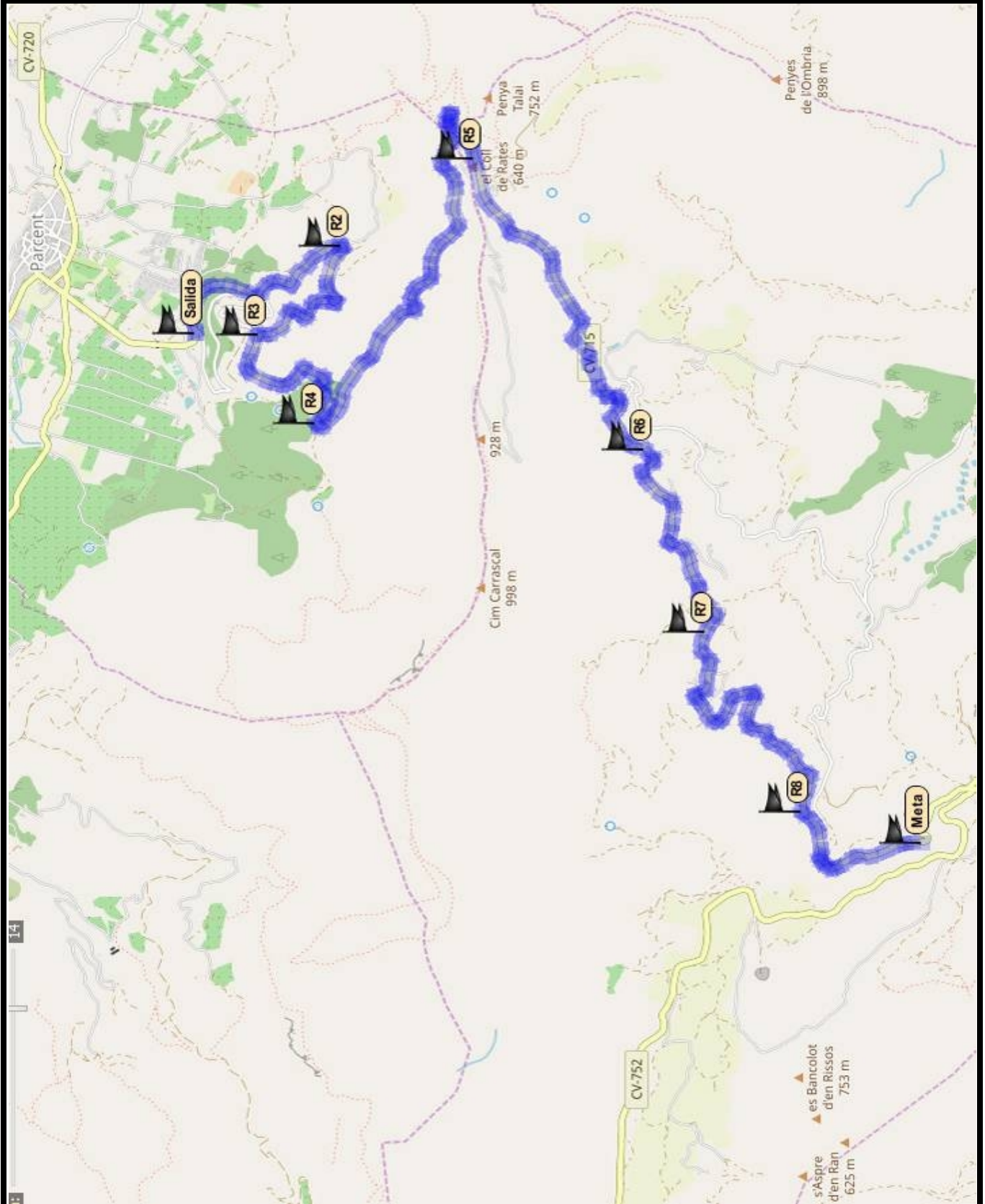


25 Rallye La Nucía



Tc - 9
Col de Rates

Tc 9 - Col de Rates



C.H. → Salida

Tc 9 Col de Rates










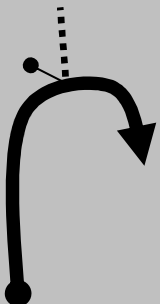

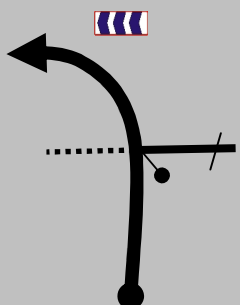

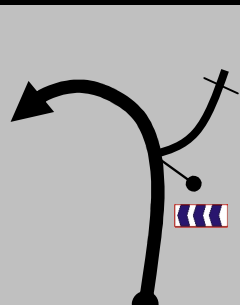

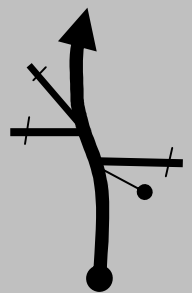




Meta → Stop



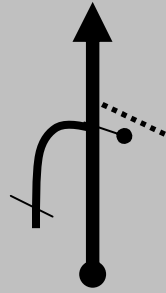



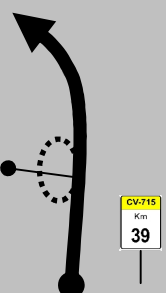


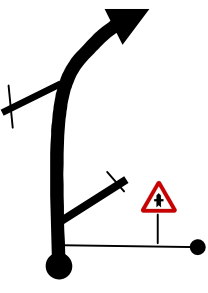


Tc 9 Col de Rates



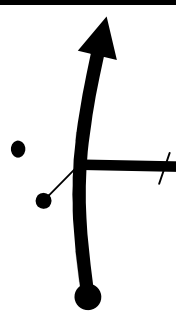

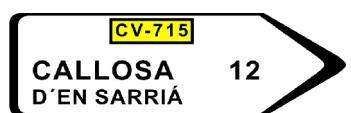
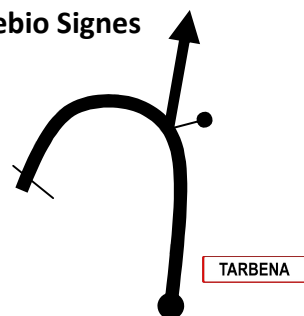

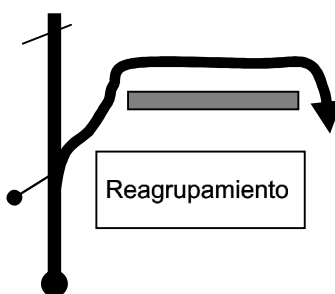
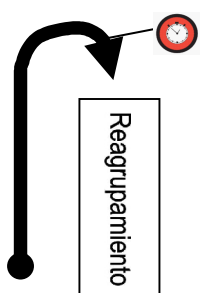


Sección 4	Tc 9 Col de Rates	→	CH 9A	Distancia	Tiempo	Promedio	Sector 19
			Reagrupamiento Tarbena	13,27 km	0:20'	39,8 km/h	

Distancia		DIRECCIÓN	INFORMACIONES			Kms. Regresivos
Total	Parcial					
0,000	0,000	1 CV-715  12,045	N 38°44'14" W 00°04'17"	 R 1       - 9 -	 13,270	
1,194	1,194	2 CV-749  10,851	N 38°43'48" W 00°03'56"	 R 2	12,076	
2,146	0,952	3 CV-715  9,899	N 38°43'03" W 00°04'17"	 R 3	11,124	
3,195	1,049	4 CV-715  8,850	N 38°43'53" W 00°04'39"	 R 4	10,075	
5,782	2,587	5 CV-715  6,263	N 38°43'25" W 00°03'34"	 R 5	7,488	

Sección 4	Tc 9 Col de Rates		CH 9A	Distancia	Tiempo	Promedio	Sector 19
			Reagrupamiento Tarbena	13,27 km	0:20'	39,8 km/h	

Distancia		DIRECCIÓN	INFORMACIONES		Kms. Regresivos
Total	Parcial				
7,954	2,172	CV-715  6 4,091	N 38°42'54" W 00°04'46"	 R 6	5,316
9,310	1,356	CV-715  7 2,735	N 38°42'43" W 00°05'31"	 R 7	3,960
11,116	1,806	CV-715  8 0,929	N 38°42'26" W 00°06'15"	 R 8	2,154
12,045	0,929	CV-715  9 0,000	N 38°42'05" W 00°06'23"	  - 9 -	1,225
12,580	0,535	CV-715  10	N 38°41'56" W 00°06'09"	  - 9 -	0,690

Sección 4	Tc 9 Col de Rates	→	CH 9A	Distancia	Tiempo	Promedio	Sector 19
			Reagrupamiento Tarbena	13,27 km	0:20'	39,8 km/h	

Distancia		DIRECCIÓN	INFORMACIONES	Kms. Regresivos
Total	Parcial			
12,670	0,090	11 CV-715 	 	0,600
13,050	0,380	12 Av. Eusebio Signes 		0,220
13,170	0,120	13 		0,100
13,270	0,100	14 Parking Casa de la Cultura 	N 38°41'42" W 00°06'14"  	0,000



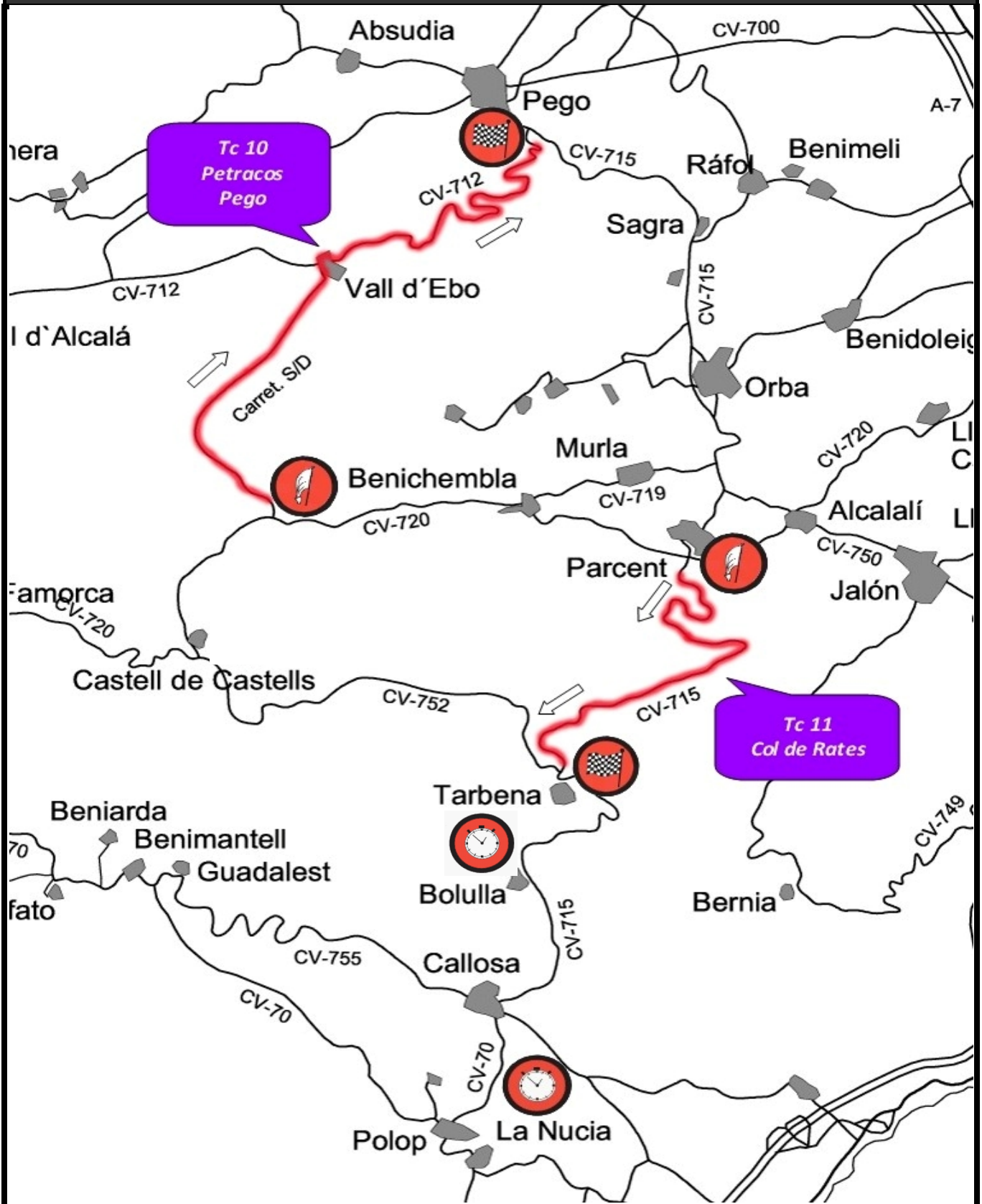


25 Rallye La Nucia

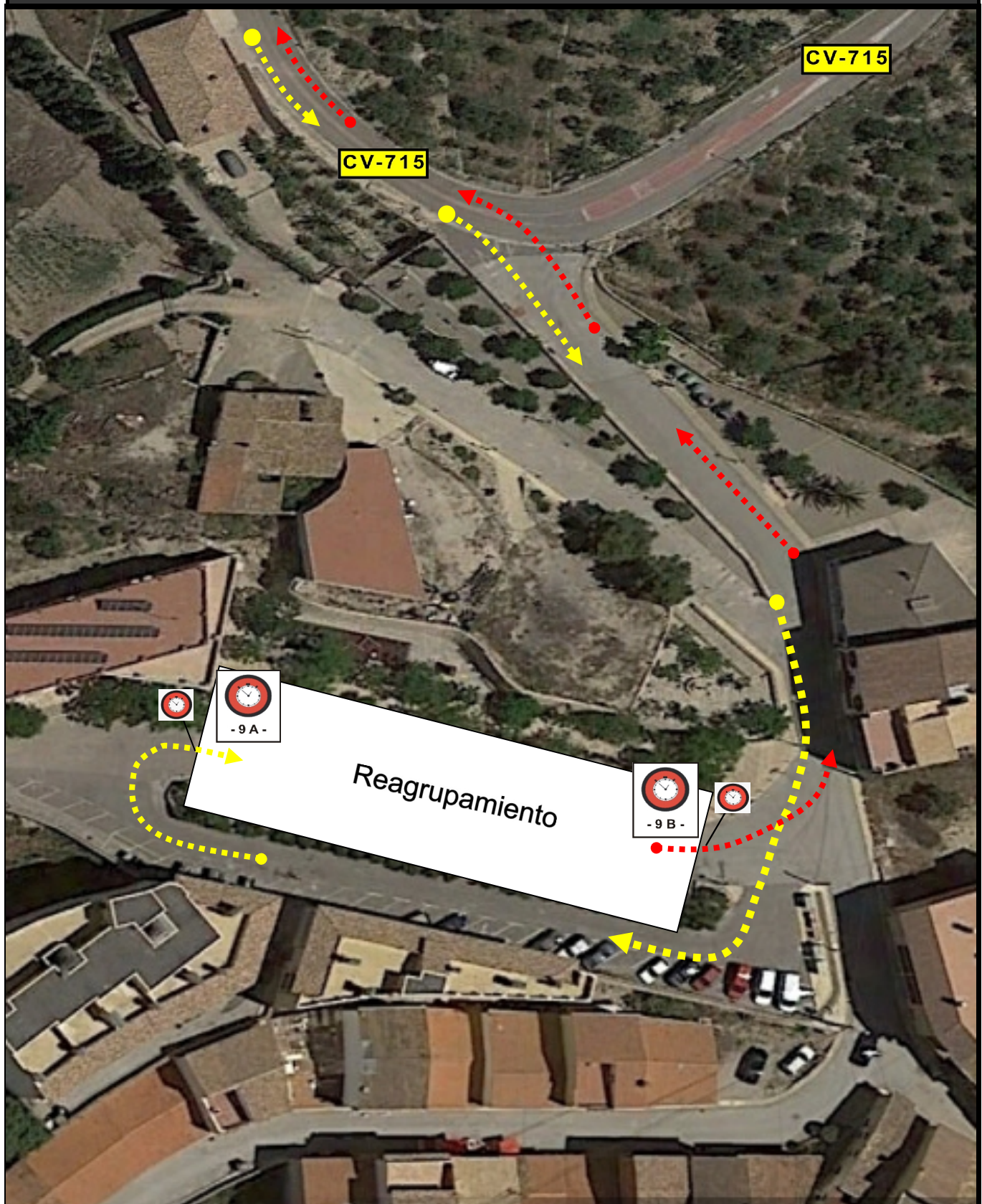


5ª Sección

5ª Sección



Reagrupamiento Tárbenas

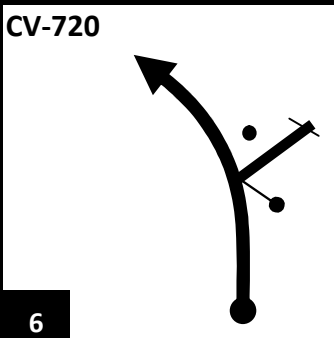
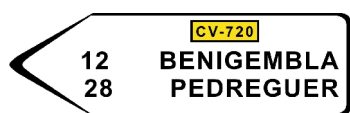

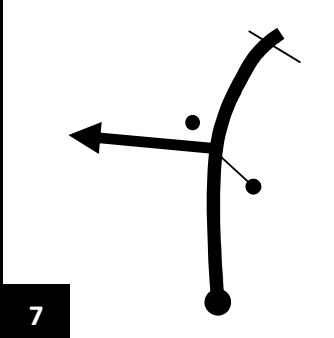


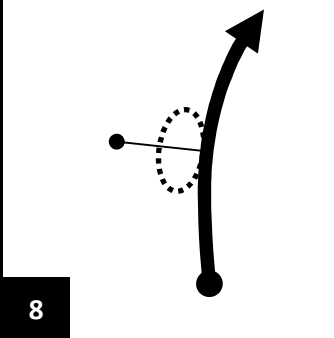


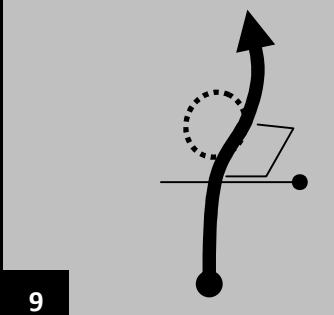








Sección 5	Salida Reagrupamiento		CH 10 Petracos	Distancia	Tiempo	Promedio	Sector 21
				18,81 km	0:28'	40,3 km/h	

<i>Distancia</i>		<i>DIRECCIÓN</i>	<i>INFORMACIONES</i>	<i>Kms. Regresivos</i>
<i>Total</i>	<i>Parcial</i>			
0,000	0,000	1 Reagrupamiento	N 38°41'41" W 00°06'12" Salida Regarupamiento 	 18,810
0,110	0,110	2 CV-715 		18,700
0,520	0,410	3 CV-752 		18,290
12,350	11,830	4 CV-720 		6,460
12,390	0,040	5 CV-720 		6,420

Sección 5	Salida Reagrupamiento	CH 10 Petracos	Distancia	Tiempo	Promedio	Sector 21
			18,81 km	0:28'	40,3 km/h	

<i>Distancia</i>		DIRECCIÓN	INFORMACIONES	<i>Kms. Regresivos</i>
<i>Total</i>	<i>Parcial</i>			
12,620	0,230	CV-720 		6,190
17,410	4,790	 	 	1,400
18,810	1,400		N 38°45'30" W 00°10'56" 	 0,000
	0,120		N 38°45'32" W 00°11'00"   	

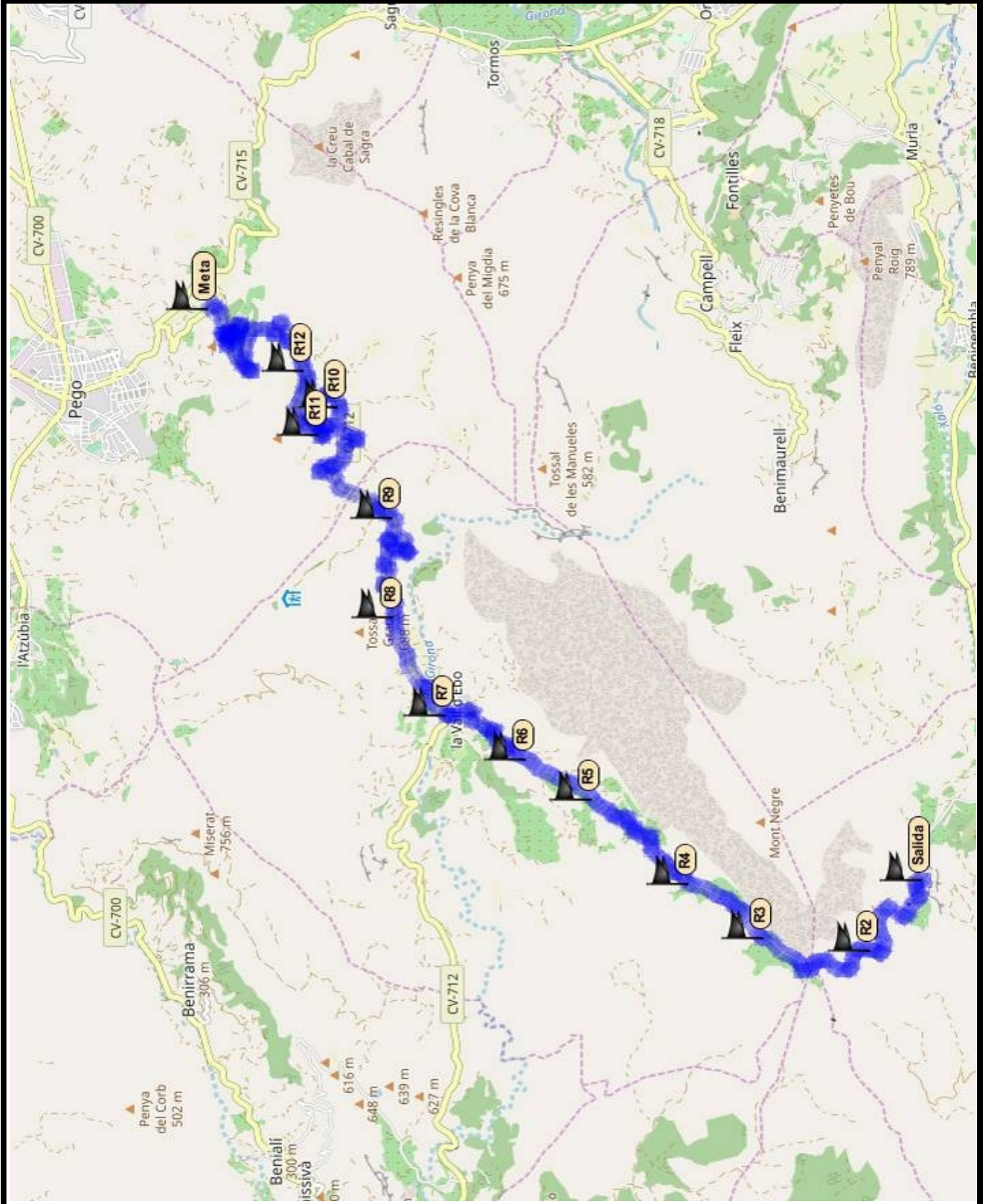


25 Rallye La Nucía



Tc - 10
Petracos - Pego

Tc 10 - Petracos / Pego



C.H. → Salida

Tc 10 Petracos - Pego



Meta → Stop

Tc 10 Petracos - Pego



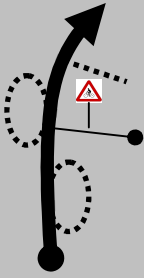


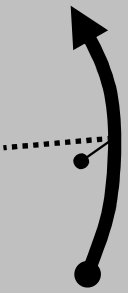

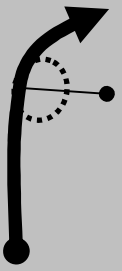

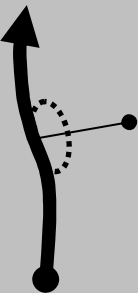

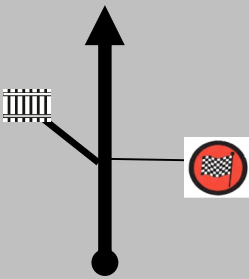


Sección 5	Tc 10 Petracos Pego		CH 11 Parcent	Distancia	Tiempo	Promedio	Sector 22
				39,50 km	0:57'	41,6 km/h	

Distancia		DIRECCIÓN	INFORMACIONES	Kms. Regresivos
Total	Parcial			
0,000	0,000	1 18,412	N 38°45'32" W 00°11'00" - 10 -	39,500
1,445	1,445	2 16,967	N 38°45'50" W 00°11'34" 	38,055
2,977	1,532	3 15,435	N 38°46'28" W 00°11'28" 	36,523
4,068	1,091	4 14,344	N 38°46'54" W 00°11'01" 	35,432
6,253	2,185	5 12,159	N 38°47'44" W 00°10'07" 	33,247

Sección 5	Tc 10 Petracos Pego		CH 11 Parcent	Distancia	Tiempo	Promedio	Sector 22
				39,50 km	0:57'	41,6 km/h	

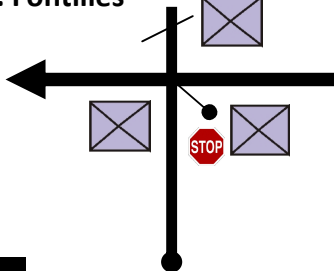

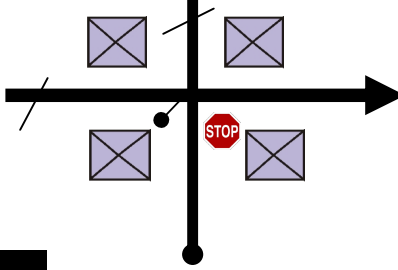
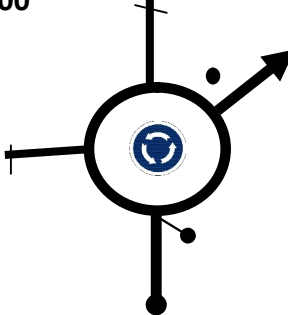








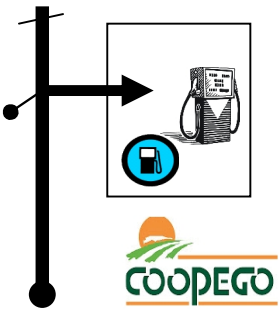
Distancia		DIRECCIÓN	INFORMACIONES	Kms. Regresivos
Total	Parcial			
6,557	0,304	<p>6 11,855</p>	N 38°47'52" W 00°10'00" 	32,943
7,796	1,239	CV-712 <p>7 10,616</p>	N 38°48'20" W 00°09'39" 	31,704
7,941	0,145	CV-712 <p>8 10,471</p>	N 38°48'26" W 00°09'25" 	31,559
9,210	1,269	CV-712 <p>9 9,202</p>	N 38°48'38" W 00°08'51" 	30,290
11,330	2,120	CV-712 <p>10 7,082</p>	N 38°48'47" W 00°07'54" 	28,170

Sección 5	Tc 10 Petracos Pego	→	CH 11 Parcent	Distancia	Tiempo	Promedio	Sector 22
				39,50 km	0:57'	41,6 km/h	

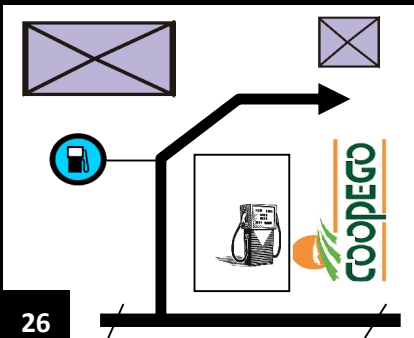


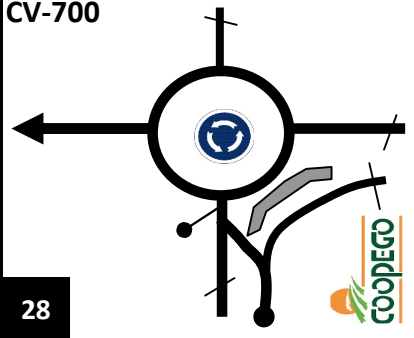






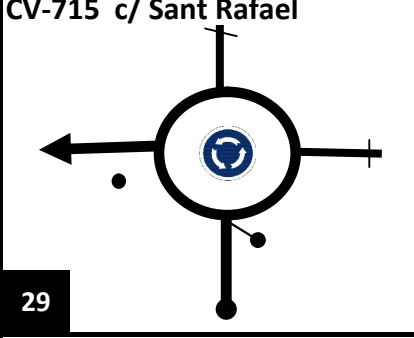




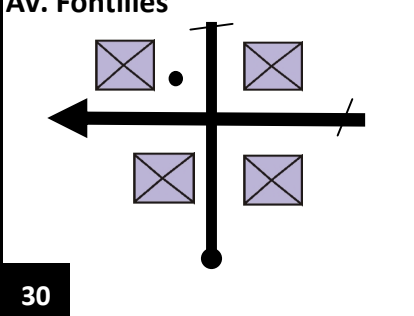
Distancia		DIRECCIÓN	INFORMACIONES	Kms. Regresivos
Total	Parcial			
13,130	1,800	CV-712  11 5,282	N 38°48'58" W 00°07'08"  	26,370
14,163	1,033	CV-712  12 4,249	N 38°49'05" W 00°07'21" 	25,337
15,473	1,310	CV-712  13 2,939	N 38°49'16" W 00°06'35" 	24,027
16,722	1,249	CV-712  14 1,690	N 38°49'10" W 00°06'49" 	22,778
18,412	1,690	CV-712  15 0,000	N 38°49'44" W 00°06'19"   - 10 -	21,088

Sección 5	Tc 10 Petracos Pego		CH 11 Parcent	Distancia	Tiempo	Promedio	Sector 22
				39,50 km	0:57'	41,6 km/h	

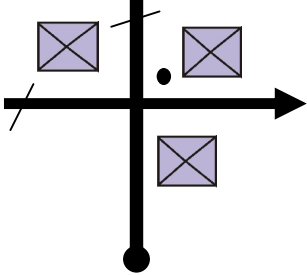

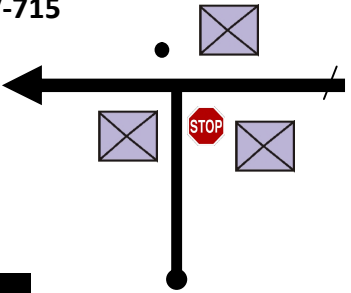
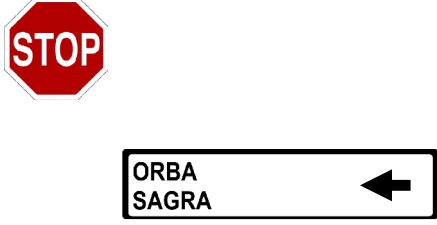


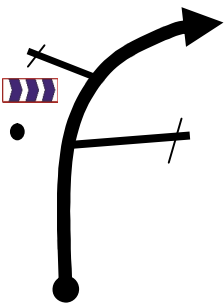
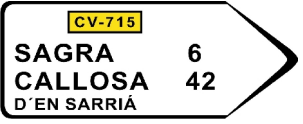
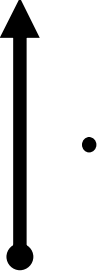

Distancia		DIRECCIÓN	INFORMACIONES		Kms. Regresivos
Total	Parcial				
19,000	0,588	CV-712 	N 38°49'56" W 00°06'39"	 - 10 -	20,500
19,470	0,470	CV-715 			20,030
19,860	0,390	CV-715 			19,640
20,050	0,190	CV-715 			19,450
20,240	0,190	c/ Murla 			19,260

Sección 5	Tc 10 Petracos Pego	CH 11 Parcent	Distancia	Tiempo	Promedio	Sector 22	
			39,50 km	0:57'	41,6 km/h		
Distancia		DIRECCIÓN	INFORMACIONES			Kms. Regresivos	
Total	Parcial						
20,480	0,240	21	Av. Fontilles 				19,020
20,790	0,310	22	CV-715 				18,710
21,160	0,370	23	CV-700 	   			18,340
21,380	0,220	24	 	 			18,120
21,480	0,100	25					18,020

Sección 5	Tc 10 Petracos Pego	→	CH 11 Parcent	Distancia	Tiempo	Promedio	Sector 22
				39,50 km	0:57'	41,6 km/h	

Distancia		DIRECCIÓN	INFORMACIONES	Kms. Regresivos
Total	Parcial			
21,530	0,050		N 38°50'37" W 00°06'24" Refueling Remoto "Pego"	 17,970
21,580	0,050			17,920
21,650	0,070	CV-700 	  <div style="border: 1px solid black; padding: 2px; display: inline-block;">   centre salut </div> <div style="border: 1px solid black; padding: 2px; display: inline-block; margin-top: 5px;">   centre ciutat </div>	17,850
21,910	0,260	CV-715 c/ Sant Rafael 	  <div style="border: 1px solid black; padding: 2px; display: inline-block; margin-left: 20px;">  centre urbà CV-715 SAGRA CALLOSA </div>	17,590
22,330	0,420	 Av. Fontilles 	<div style="border: 1px solid black; padding: 5px; display: inline-block; margin-left: 20px;"> CV-715 7 SAGRA 42 CALLOSA D'EN SARRIÀ 47 LA NUÇIA </div>	17,170

Sección 5	Tc 10 Petracos Pego	→	CH 11 Parcent	Distancia	Tiempo	Promedio	Sector 22
				39,50 km	0:57'	41,6 km/h	

Distancia		DIRECCIÓN	INFORMACIONES	Kms. Regresivos
Total	Parcial			
22,650	0,320	c/ Murla 		16,850
22,890	0,240	CV-715 		16,610
23,260	0,370	CV-715 		16,240
23,670	0,410			15,830
29,520	5,850	CV-715 		9,980

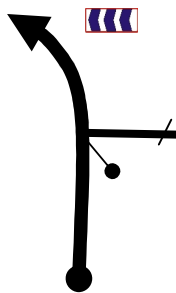













Sección 5	Tc 10 Petracos Pego		CH 11 Parcent	Distancia	Tiempo	Promedio	Sector 22
				39,50 km	0:57'	41,6 km/h	

Distancia		DIRECCIÓN	INFORMACIONES	Kms. Regresivos
Total	Parcial			
30,720	1,200	CV-715 36		8,780
32,970	2,250	CV-715 37		6,530
33,110	0,140	CV-715 38		6,390
33,610	0,500	CV-715 39	 	5,890
34,560	0,950	CV-715 40	 	4,940

Sección 5	Tc 10 Petracos Pego		CH 11 Parcent	Distancia	Tiempo	Promedio	Sector 22
				39,50 km	0:57'	41,6 km/h	

Distancia		DIRECCIÓN	INFORMACIONES	Kms. Regresivos
Total	Parcial			
37,000	2,440	CV-715 		2,500
38,150	1,150	CV-715 		1,350
38,530	0,380	CV-715 		0,970
38,720	0,190	CV-715 		0,780
39,380	0,660	CV-715 		0,120

Sección 5	Tc 10 Petracos Pego	→	CH 11 Parcent	Distancia	Tiempo	Promedio	Sector 22
				39,50 km	0:57'	41,6 km/h	

<i>Distancia</i>		DIRECCIÓN	INFORMACIONES	<i>Kms. Regresivos</i>
<i>Total</i>	<i>Parcial</i>			
39,500	0,120	CV-715 	N 38°44'16" W 00°04'20"  - 11 -	0,000
				
	0,070	CV-715 	N 38°44'14" W 00°04'17"  R 1  - 11 -     	
				

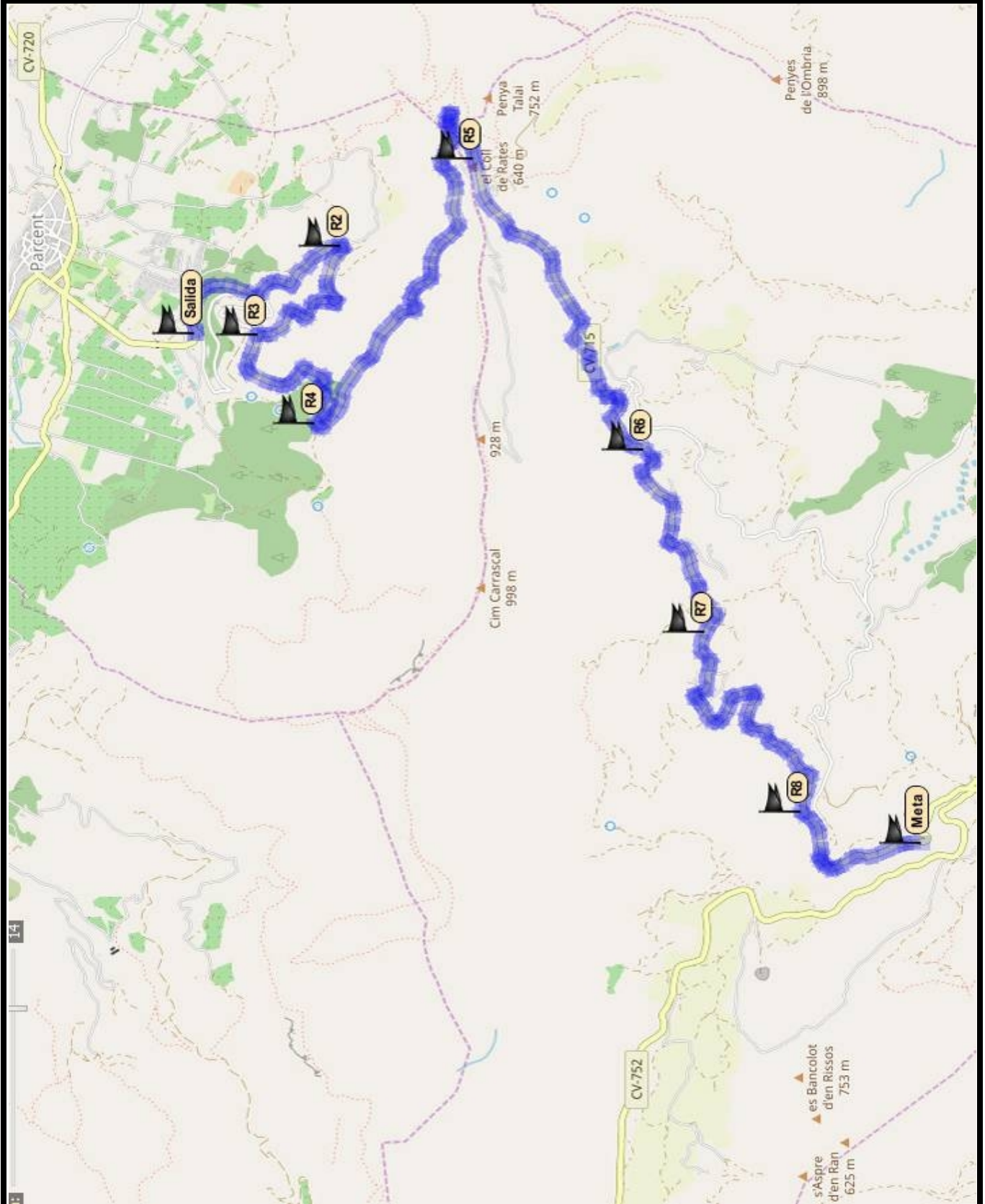


25 Rallye La Nucía



Tc - 11
Col de Rates

Tc 11 - Col de Rates





C.H. → Salida


Tc 11 Col de Rates










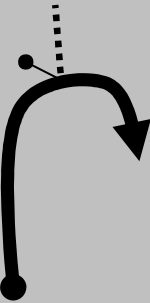

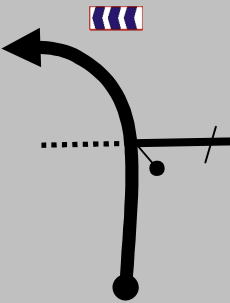

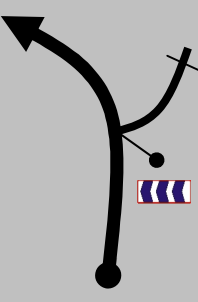

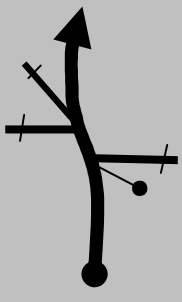





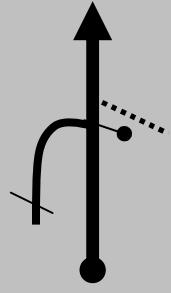



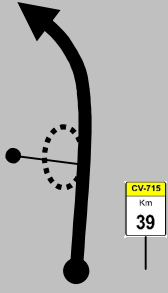



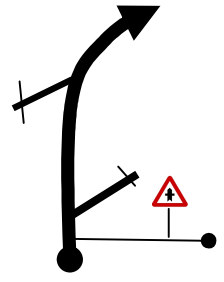


Meta → Stop

Tc 11 Col de Rates

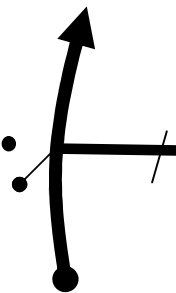


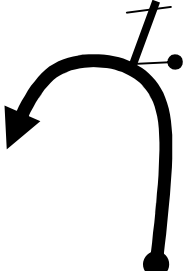

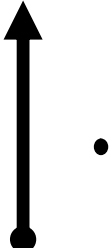

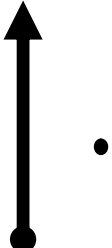





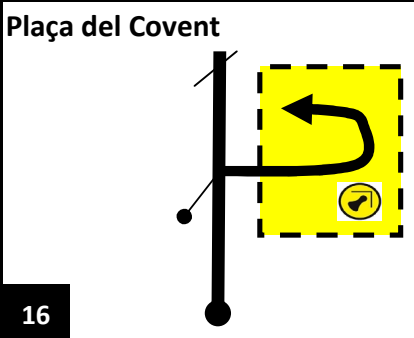


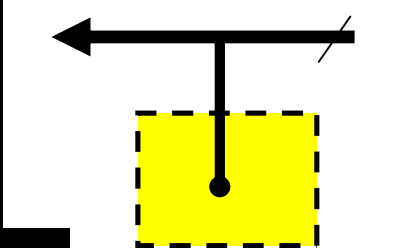


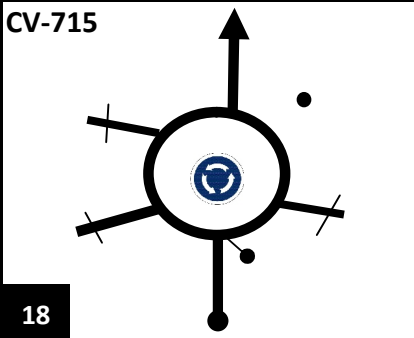



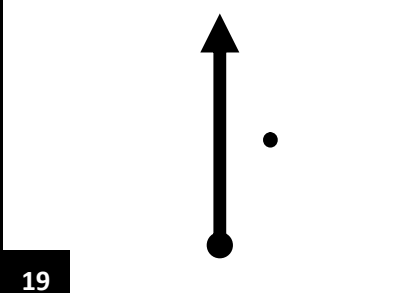



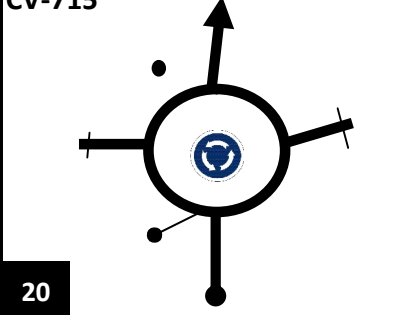



Sección 5	Tc 11 Col de Rates		CH 11A Fin Rallye	Distancia	Tiempo	Promedio	Sector 23
				32,65 km	0:50'	39,2 km/h	

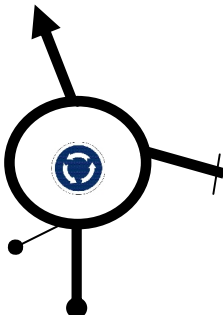

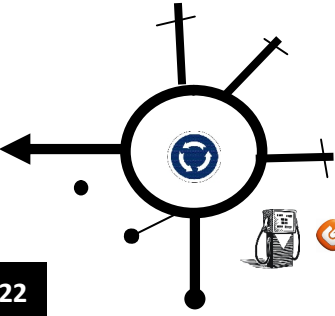



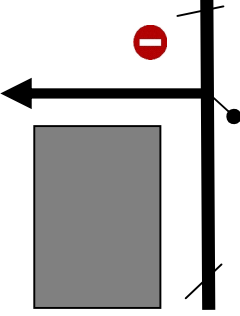

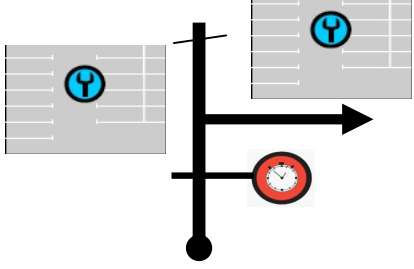

Distancia		DIRECCIÓN	INFORMACIONES			Kms. Regresivos
Total	Parcial					
0,000	0,000	CV-715  1 12,045	N 38°44'14" W 00°04'17"	 R 1       - 11 -		32,650
1,194	1,194	CV-749  2 10,851	N 38°43'48" W 00°03'56"	 R 2		31,456
2,146	0,952	CV-715  3 9,899	N 38°43'03" W 00°04'17"	 R 3		30,504
3,195	1,049	CV-715  4 8,850	N 38°43'53" W 00°04'39"	 R 4		29,455
5,782	2,587	CV-715  5 6,263	N 38°43'25" W 00°03'34"	 R 5		26,868

Sección 5	Tc 11 Col de Rates	→	CH 11A Fin Rallye	Distancia	Tiempo	Promedio	Sector 23
				32,65 km	0:50'	39,2 km/h	
Distancia		DIRECCIÓN	INFORMACIONES			Kms. Regresivos	
Total	Parcial						
7,954	2,172	6	CV-715 	N 38°42'54" W 00°04'46"		24,696	
9,310	1,356	7	CV-715 	N 38°42'43" W 00°05'31"		23,340	
11,116	1,806	8	CV-715 	N 38°42'26" W 00°06'15"		21,534	
12,045	0,929	9	CV-715 	N 38°42'05" W 00°06'23"	   - 11 -	20,605	
12,580	0,535	10	CV-715 	N 38°41'56" W 00°06'09"	  - 11 -	20,070	

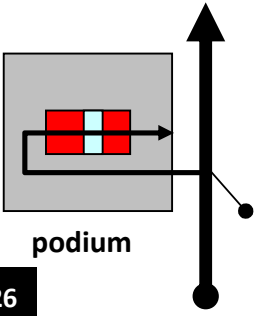
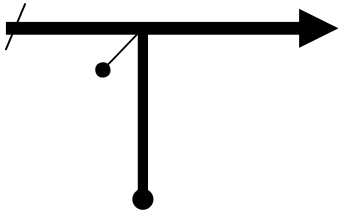
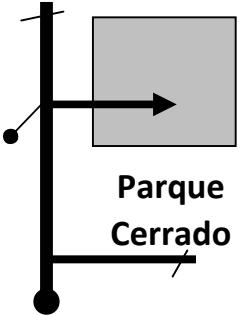
Sección 5	Tc 11 Col de Rates	→	CH 11A Fin Rallye	Distancia	Tiempo	Promedio	Sector 23
				32,65 km	0:50'	39,2 km/h	

Distancia		DIRECCIÓN	INFORMACIONES	Kms. Regresivos
Total	Parcial			
12,670	0,090	CV-715 	 	19,980
13,050	0,380	CV-715 		19,600
19,360	6,310	CV-715 		13,290
24,310	4,950	CV-715 		8,340
24,610	0,300	Avda. Jaume I 		8,040

Sección 5	Tc 11 Col de Rates	→	CH 11A Fin Rallye	Distancia	Tiempo	Promedio	Sector 23
				32,65 km	0:50'	39,2 km/h	
Distancia		DIRECCIÓN	INFORMACIONES	Kms. Regresivos			
Total	Parcial						
24,700	0,090	16	Plaça del Covent 	 Control de Paso Callosa d'en Sarriá 	7,950		
24,770	0,070	17		 Control de Paso Callosa d'en Sarriá 	7,880		
24,870	0,100	18	CV-715 	  	7,780		
28,500	3,630	19	CV-715 	  	4,150		
28,690	0,190	20	CV-715 	  	3,960		

Sección 5	Tc 11 Col de Rates	→	CH 11A Fin Rallye	Distancia	Tiempo	Promedio	Sector 23
				32,65 km	0:50'	39,2 km/h	
Distancia		DIRECCIÓN	INFORMACIONES	Kms. Regresivos			
Total	Parcial			Total	Parcial		
31,490	2,800	21	CV-715 		1,160		
31,840	0,350	22		Lavado de Participantes   	0,810		
32,270	0,430	23			0,380		
32,540	0,270	24			0,110		
32,650	0,110	25	 CH Fin Rallye	N 38°36'15" W 00°07'25"  - 11 A -	0,000		


Sección 5	Tc 11 Col de Rates	→	CH 11A Fin Rallye	Distancia	Tiempo	Promedio	Sector 23
				32,65 km	0:50'	39,2 km/h	

Distancia		DIRECCIÓN	INFORMACIONES	Kms. Regresivos
Total	Parcial			
	0,080	 <p>podium</p> <p>26</p>		
	0,320	 <p>27</p>		
	0,130	 <p>Parque Cerrado</p> <p>28</p>	Parque Fin Rallye	



OK

EN CASO DE ACCIDENTE MOSTRAR SI NO SE NECESITA ASISTENCIA MEDICA



**EN CASO DE ACCIDENTE
MOSTRAR SI SE NECESITA
ASISTENCIA MEDICA**