

info: www.clubautomovilismogandia.com

8-9
MARZO 2019

ORGANIZA:



COLABORAN:



Gandía Motors

Audi





XII RALLY CIUTAT DE GANDIA





XII RALLY CIUTAT DE GANDIA



Gandia Motors

9 de Marzo 2019

PRIMERA SECCIÓN

Sec.	CH	localización	Dist.TC	Dist.Enl	Dist.Tot	Tiempo Impart.	Hora 1er Coche	Prom. Km/h
1	0	Gandia - Salida parque Cerrado					8:30'	
	0A	Entrada PA		3,110		0:15'	8:45'	
2		PA - A (Gandia)	(0,000)	(3,110)	(3,110)	0:20'		
3	0B	Salida Parque de Asistencia					9:05'	
	1			29,340	29,340	0:30'	9:35'	58,68
4	TC 1	Benicadell (A1)	14,324				9:38'	
	2			7,715	22,039	0:30'	10:08'	44,08
5	TC 2	Vall de Gallinera (B1)	9,609				10:11'	
	2A	Reagrup/Asistencia		27,531	37,140	0:55'	11:06'	40,52

Fin de la 1ª Sección 23,933 67,696 91,629 2:36'

SEGUNDA SECCIÓN

Sec.	CH	localización	Dist.TC	Dist.Enl	Dist.Tot	Tiempo Impart.	Hora 1er Coche	Prom. Km/h
6		Salida Reagrupamiento				0:10'	11:16'	
		PA - B (Gandia)	(23,933)	(67,696)	91,629	0:30'		
7	2B	Salida Parque de Asistencia					11:46'	
	3			29,340	29,340	0:35'	12:21'	50,30
8	TC 3	Benicadell (A2)	14,324				12:24'	
	4			7,715	22,039	0:30'	12:54'	44,08
9	TC 4	Vall de Gallinera (B2)	9,609				12:57'	
	4A	Reagrup/Asistencia		27,531	37,140	1:00'	13:57'	37,14

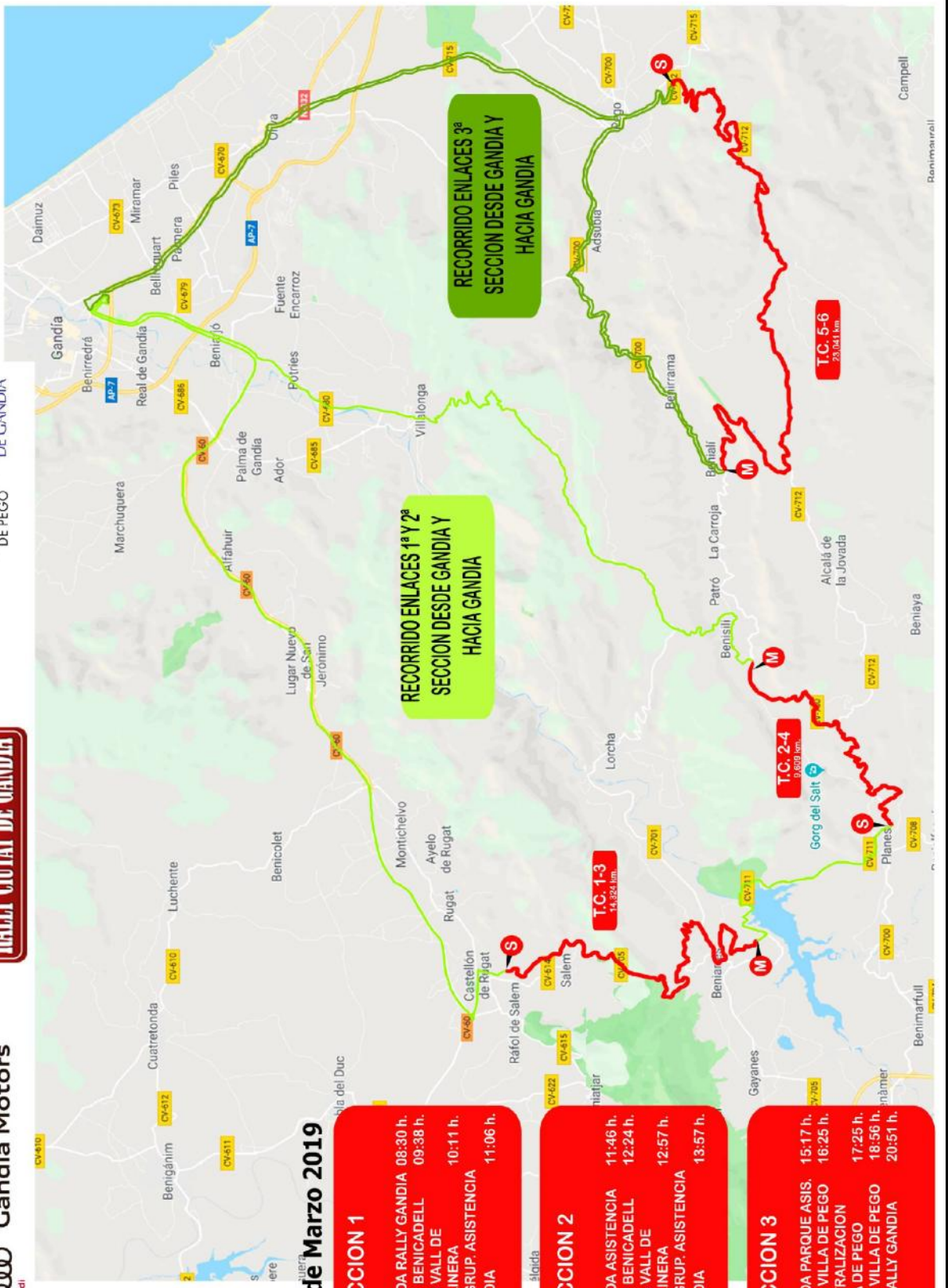
Fin de la 2ª Sección 23,933 64,586 88,519 2:51'

TERCERA SECCION

Sec.	CH	localización	Dist.TC	Dist.Enl	Dist.Tot	Tiempo Impart.	Hora 1er Coche	Prom. Km/h
10		Salida Reagrupamiento				0:30'	14:27'	
		PA - C (Gandia)	(23,933)	(64,586)	(88,519)	1:10'		
11	4B	Salida Parque de Asistencia					15:37'	
	5			19,800	19,800	0:45'	16:22'	26,40
12	TC 5	Villa de Pego (C1)	23,041				16:25'	
	5A	Pego/Entrada Neutralización		16,270	39,311	1:00'	17:25'	39,31
13	5B	Pego/Salida Neutralización				1:20'	18:45'	
	6			2,730	2,730	0:08'	18:53'	20,48
14	TC 6	Villa de Pego (C2)	23,041				18:56'	
	6A	Entrada P.Asistencia Gandia		31,460	54,501	1:30'	20:26'	36,33
15		PA - D (Gandia)	(46,082)	70,260	116,342	0:10'		
16	6B	Salida Parque de Asistencia					20:36'	
		Podium - Fin de Rallye		2,450	2,450	0:15'	20:51'	9,80

Fin de la 3ª Sección 46,082 72,710 118,792 6:54'

Total Rallye 93,948 204,992 298,940 12:21' 31,43% velocidad



9 de Marzo 2019

SECCION 1

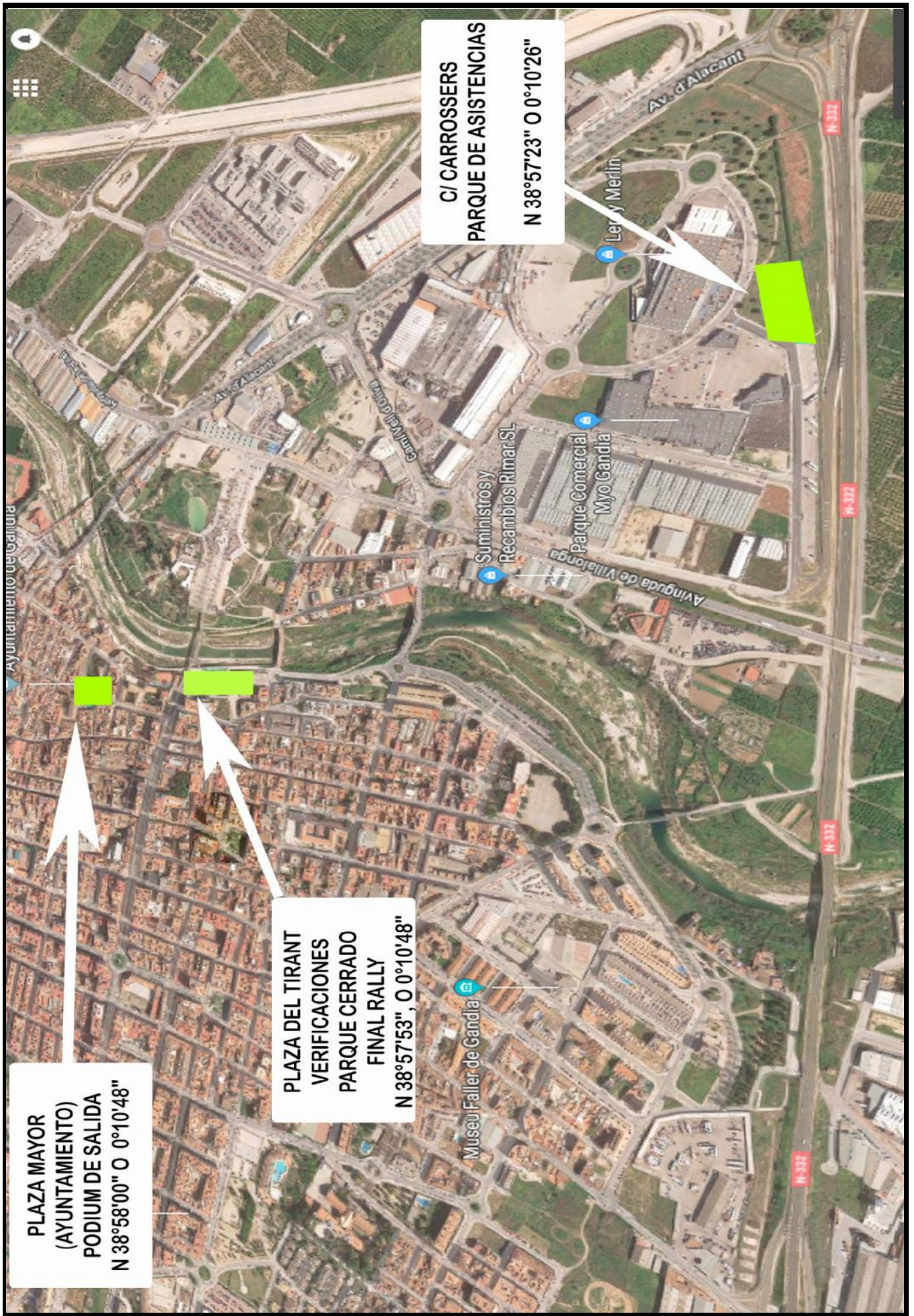
SALIDA RALLY GANDIA 08:30 h.
 T.C. 1 BENICADELL 09:38 h.
 T.C. 2 VALL DE GALLINERA 10:11 h.
 REAGRUP. ASISTENCIA GANDIA 11:06 h.

SECCION 2

SALIDA ASISTENCIA 11:46 h.
 T.C. 3 BENICADELL 12:24 h.
 T.C. 4 VALL DE GALLINERA 12:57 h.
 REAGRUP. ASISTENCIA GANDIA 13:57 h.

SECCION 3

SALIDA PARQUE ASIS. 15:17 h.
 T.C. 5 VILLA DE PEGO 16:25 h.
 NEUTRALIZACION VILLA DE PEGO 17:25 h.
 T.C. 6 VILLA DE PEGO 18:56 h.
 FIN RALLY GANDIA 20:51 h.



**PLAZA MAYOR
(AYUNTAMIENTO)
PODIUM DE SALIDA
N 38°58'00" O 0°10'48"**

**PLAZA DEL TIRANT
VERIFICACIONES
PARQUE CERRADO
FINAL RALLY
N 38°57'53", O 0°10'48"**

**C/ CARROSSERS
PARQUE DE ASISTENCIAS
N 38°57'23" O 0°10'26"**

PARQUE ASISTENCIAS

PARKING DE REMOLQUES

PARQUE DE ASISTENCIAS Y PARKING REMOLQUES

C/ DELS CARROSSERS EN POLIGONO BENIETO DE GANDIA, AL LADO DE LEROY MERLIN.

POSICION GPS 38°57'23"N 0°10'28"W



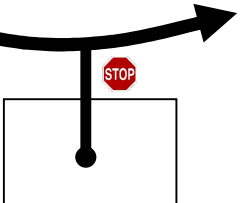

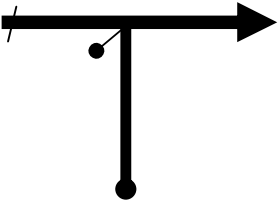

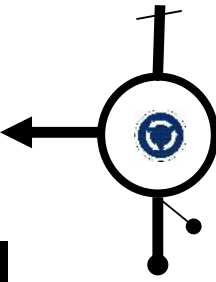

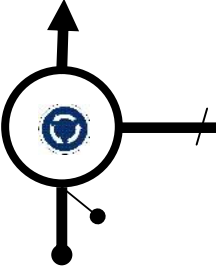

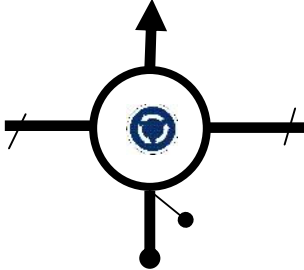

* TODOS LOS COCHES SE DESCARGARAN EN ESTA ZONA HABILITADA ANTES DE IR A LA PLAZA DEL TIRANT PARA PROCEDER A LAS VERIFICACIONES.



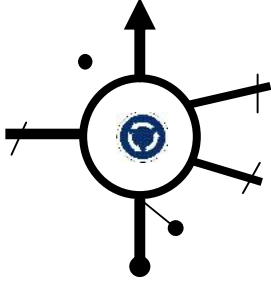

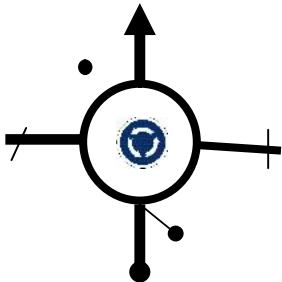

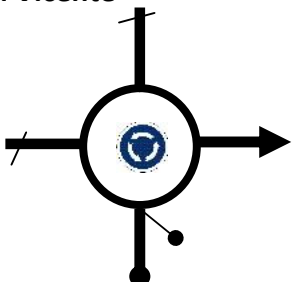

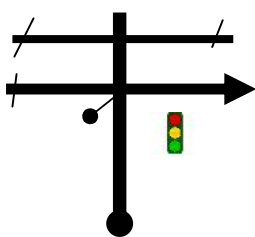
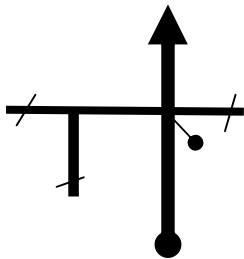
XII RALLY CIUTAT DE GANDIA




Parque de Asistencia a Verificaciones

Distancia		DIRECCIÓN	INFORMACIONES	Kms. Regresivos
Total	Parcial			
0,000	0,000	1 Carrer Carrossers 		2,530
0,080	0,080	2 Carrer de l'Exportació 		2,450
0,180	0,100	3 Avda. de Benieto 		2,350
0,480	0,300	4 Avda. de Benieto 		2,050
0,640	0,160	5 Avda. de Benieto 		1,890

Parque de Asistencia a Verificaciones

Distancia		DIRECCIÓN	INFORMACIONES	Kms. Regresivos
Total	Parcial			
0,930	0,290	Avda. del Raval 		1,600
1,240	0,310	Avda. del Raval 		1,290
1,800	0,560	c/ San Vicente 		0,730
2,180	0,380	Passeig de les Germanies 		0,350
2,480	0,300			0,050

Parque de Asistencia a Verificaciones

<i>Distancia</i>		<i>DIRECCIÓN</i>	<i>INFORMACIONES</i>	<i>Kms. Regresivos</i>
<i>Total</i>	<i>Parcial</i>			
2,530	0,050	Plaza Tirant 	N 38°57'52" W 00°10'41" Verificaciones	0,000

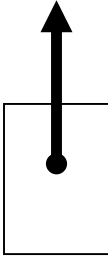
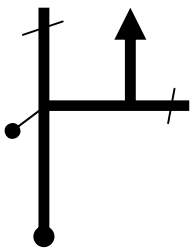
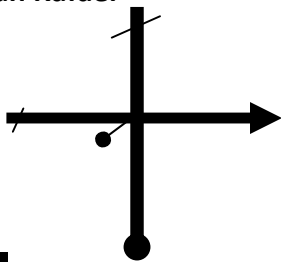
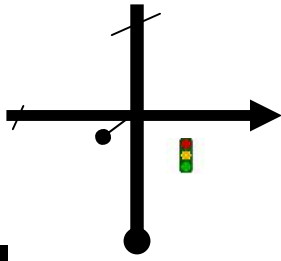
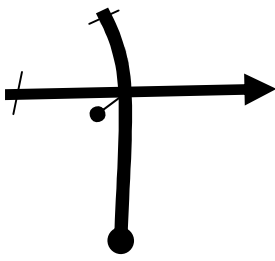
VERIFICACIONES ADMINISTRATIVAS	VERIFICACIONES TECNICAS
PARQUE CERRADO	OFICINA DE CARRERA

CEREMONIA DE SALIDA
AYUNTAMIENTO DE GANDIA
PLAZA MAYOR
POSICION GPS 38°58'00"N 0°10'48"W

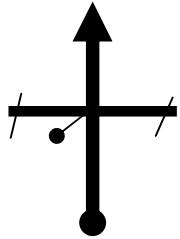
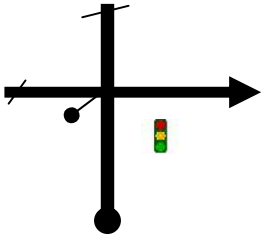
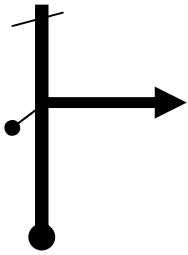

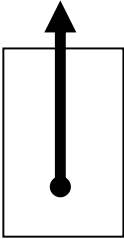
PARQUE CERRADO
VERIFICACIONES TECNICAS
OFICINA DE CARRERA

PLAZA DEL TIRANT
POSICION GPS 38°57'53"N 0°10'49"W

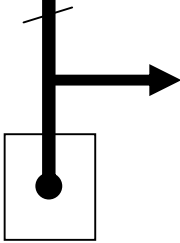
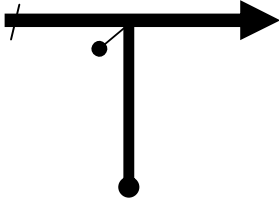
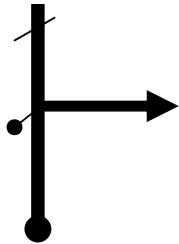
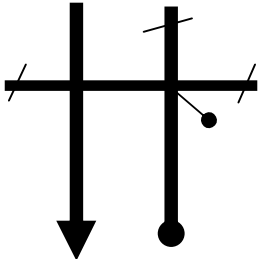
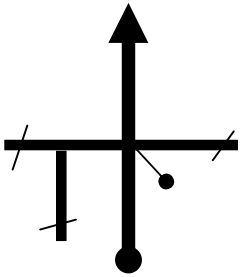
Verificaciones a Ceremonia de Salida

Distancia		DIRECCIÓN	INFORMACIONES	Kms. Regresivos
Total	Parcial			
0,000	0,000	Plaza Tirant 	N 38°57'52" W 00°10'41"	1,900
0,050	0,050	Passeig Germanies 		1,850
0,390	0,340	c/ San Rafael 		1,510
0,930	0,540	c/ Plus Ultra 		0,970
1,100	0,170	Avda de Valencia 		0,800

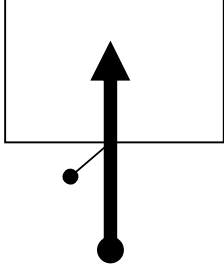
Verificaciones a Ceremonia de Salida

Distancia		DIRECCIÓN	INFORMACIONES	Kms. Regresivos
Total	Parcial			
1,220	0,120	c/ Marques de Campo 		0,680
1,540	0,320	Plaza Duquesa María Enriquez 		0,360
1,790	0,250	c/ Dels Arcs 		0,110
1,870	0,080	Plaza Mayor 		0,030
1,900	0,030	Plaza Mayor 	N 38°58'00" W 00°10'52"	0,000

Ceremonia de Salida a Parque Cerrado

<i>Distancia</i>		<i>DIRECCIÓN</i>	<i>INFORMACIONES</i>	<i>Kms. Regresivos</i>
<i>Total</i>	<i>Parcial</i>			
0,000	0,000	1 Plaza de la Villa 	N 38°58'00" W 00°10'47"	0,800
0,090	0,090	2 c/ Carmelitas 		0,710
0,350	0,260	3 Passeig Germanies 		0,450
0,540	0,190	4 Passeig Germanies 		0,260
0,750	0,210	5 		0,050

Ceremonia de Salida a Parque Cerrado

<i>Distancia</i>		<i>DIRECCIÓN</i>	<i>INFORMACIONES</i>	<i>Kms. Regresivos</i>
<i>Total</i>	<i>Parcial</i>			
0,800	0,050	Parque Cerrado 	N 38°57'53" W 00°10'48"	0,000

6



XII RALLY CIUTAT DE GANDIA



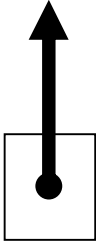

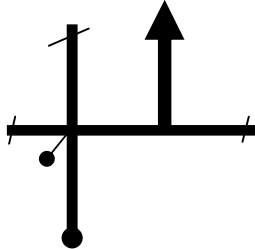
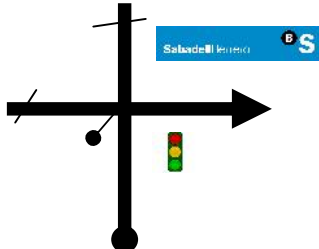
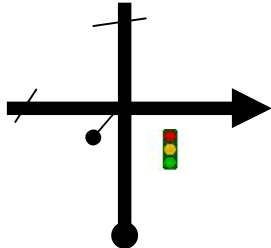
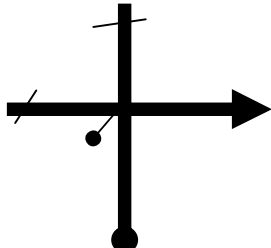
1^a Sección



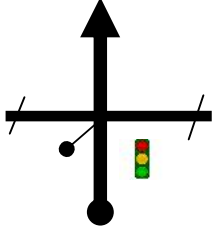
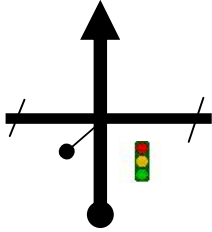
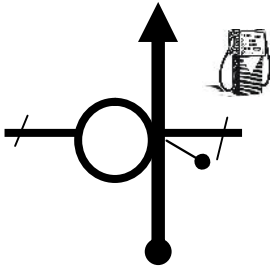


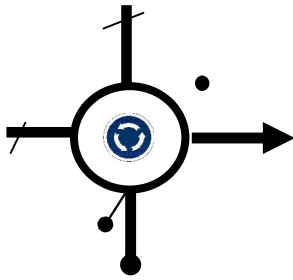



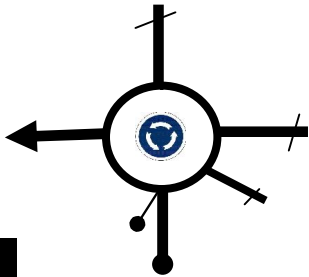


XII RALLY CIUTAT DE GANDIA



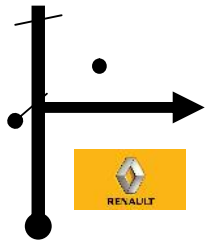
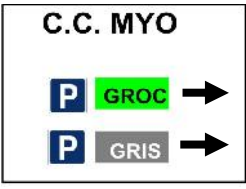
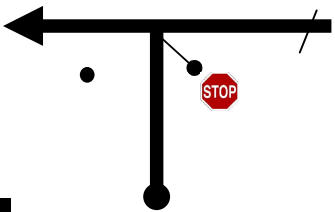

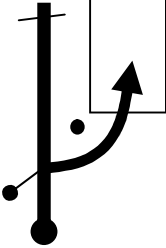
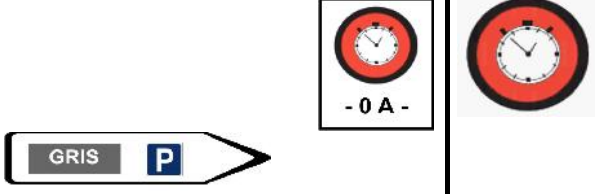
Sección 1	Parque Cerrado → Parque Asistencia	Distancia	Tiempo	Promedio	Sector 1
		3,370	0:15	13,50	

<i>Distancia</i>		<i>DIRECCIÓN</i>	<i>INFORMACIONES</i>	<i>Kms. Regresivos</i>
<i>Total</i>	<i>Parcial</i>			
0,000	0,000	1 Plaza del Tirant 		3,370
0,050	0,050	2 Paseo Germanias 		3,320
0,380	0,330	3 c/ San Rafael 		2,990
0,930	0,550	4 c/ Plus Ultra 		2,440
1,100	0,170	5 Avda. Valencia 		2,270

Sección 1	Parque Cerrado → Parque Asistencia	Distancia	Tiempo	Promedio	Sector 1
		3,370	0:15	13,50	

<i>Distancia</i>		<i>DIRECCIÓN</i>	<i>INFORMACIONES</i>	<i>Kms. Regresivos</i>
<i>Total</i>	<i>Parcial</i>			
1,220	0,120	6 Avda. Valencia 		2,150
1,540	0,320	7 Avda. Alicante 		1,830
1,800	0,260	8 Avda. Alicante 	 	1,570
2,170	0,370	9 Camí Vell D'Oliva 	  	1,200
2,530	0,360	10 Avda de Benieto 	 	0,840

Sección 1	Parque Cerrado	➔	Parque Asistencia	Distancia	Tiempo	Promedio	Sector 1
				3,370	0:15	13,50	

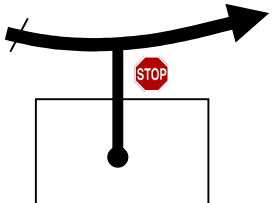



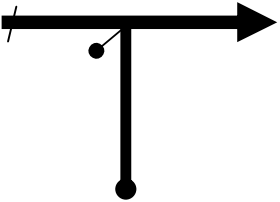

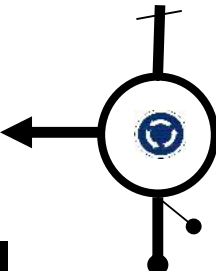


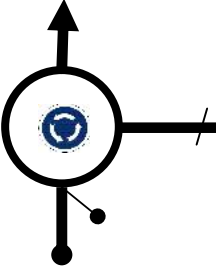


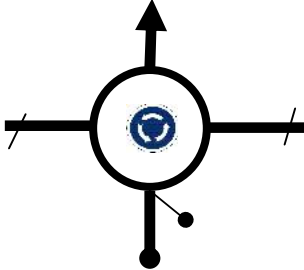


Distancia		DIRECCIÓN	INFORMACIONES	Kms. Regresivos
Total	Parcial			
2,770	0,240	11 Transporte 12 		0,600
3,170	0,400	12 Carrer Carrossers 		0,200
3,370	0,200	13 Parking Gris 		0,000

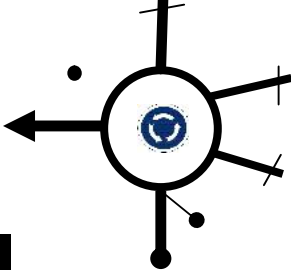




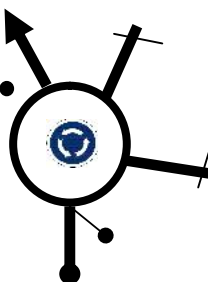



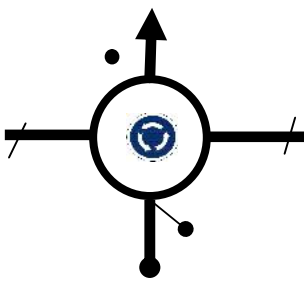



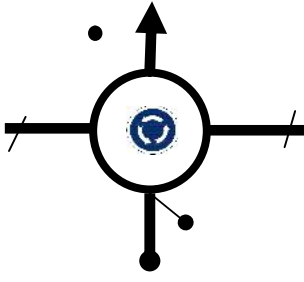



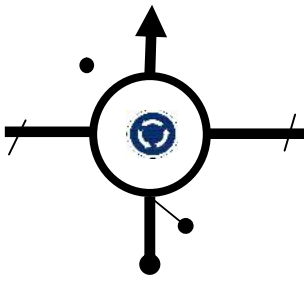





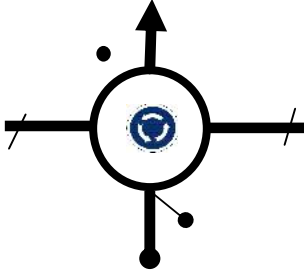







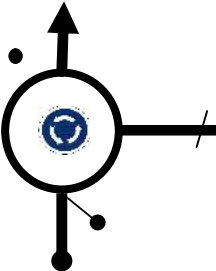


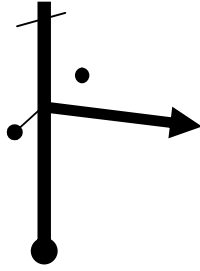


XII RALLY CIUTAT DE GANDIA



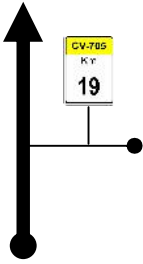



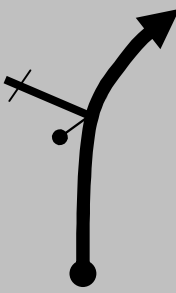


Sección 1	Asistencia	Tc 1 BENICADELL	Distancia	Tiempo	Promedio	Sector 3
			29,22	0:30	58,40	

<i>Distancia</i>		<i>DIRECCIÓN</i>	<i>INFORMACIONES</i>		<i>Kms. Regresivos</i>
<i>Total</i>	<i>Parcial</i>				
0,000	0,000	1 Carrer Carrossers 	 	 29,220	
0,080	0,080	2 Carrer de l'Exportació 		29,140	
0,180	0,100	3 Avda. de Benieto 	 	29,040	
0,480	0,300	4 Avda. de Benieto 	 	28,740	
0,640	0,160	5 Avda. de Benieto 	 	28,580	

Sección 1	Asistencia	Tc 1 BENICADELL	Distancia	Tiempo	Promedio	Sector 3
			29,22	0:30	58,40	
Distancia		DIRECCIÓN	INFORMACIONES			Kms. Regresivos
Total	Parcial					
0,930	0,290	CV-680 	 	 ALMOINES VILLALONGA 	28,290	
2,300	1,370	CV-680 	 	 BENIARJO VILLALONGA	26,920	
3,260	0,960	CV-680 	 	 BENIARJO VILLALONGA	25,960	
4,610	1,350	CV-680 	 		24,610	
4,890	0,280	CV-680 	 		24,330	

Sección 1	Asistencia	Tc 1 BENICADELL	Distancia	Tiempo	Promedio	Sector 3
			29,22	0:30	58,40	
Distancia		DIRECCIÓN	INFORMACIONES			Kms. Regresivos
Total	Parcial					
5,610	0,720	CV-680 	 	23,610		
26,740	21,130	CV-619 		2,480		
27,250	0,510	CV-619 	 	1,970		
28,030	0,780	CV-619 	 	1,190		
28,610	0,580	CV-705 	 	0,610		

Sección 1	Asistencia	Tc 1 BENICADELL	Distancia	Tiempo	Promedio	Sector 3
			29,22	0:30	58,40	

<i>Distancia</i>		<i>DIRECCIÓN</i>	<i>INFORMACIONES</i>	<i>Kms. Regresivos</i>
<i>Total</i>	<i>Parcial</i>			
29,220	0,610	CV-705 	  	0,000
	0,120	CV-705 	N 38°52'03" W 00°22'54"  	

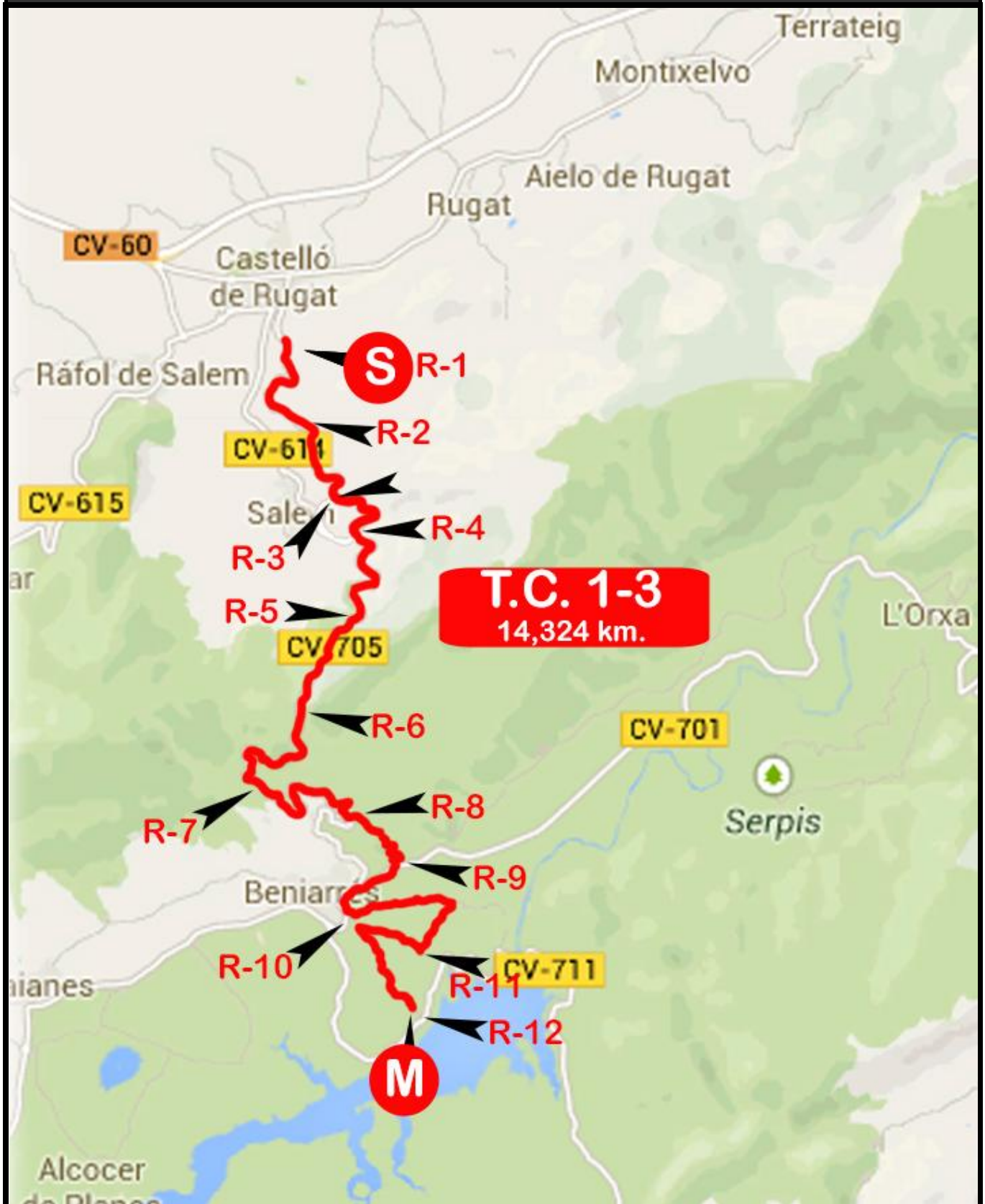


XII RALLY CIUTAT DE GANDIA



Tc 1- 3

Benicadell



BENICADELL	T.C. A1-A2	DISTANCIA T.C. 14,324 km.
C.H. EN HITO 19 DE LA CV-705	SALIDA T.C. EN CURVA DERECHA	

38° 52' 05" N 0° 22' 57" W



38° 52' 03" N 0° 22' 54" W

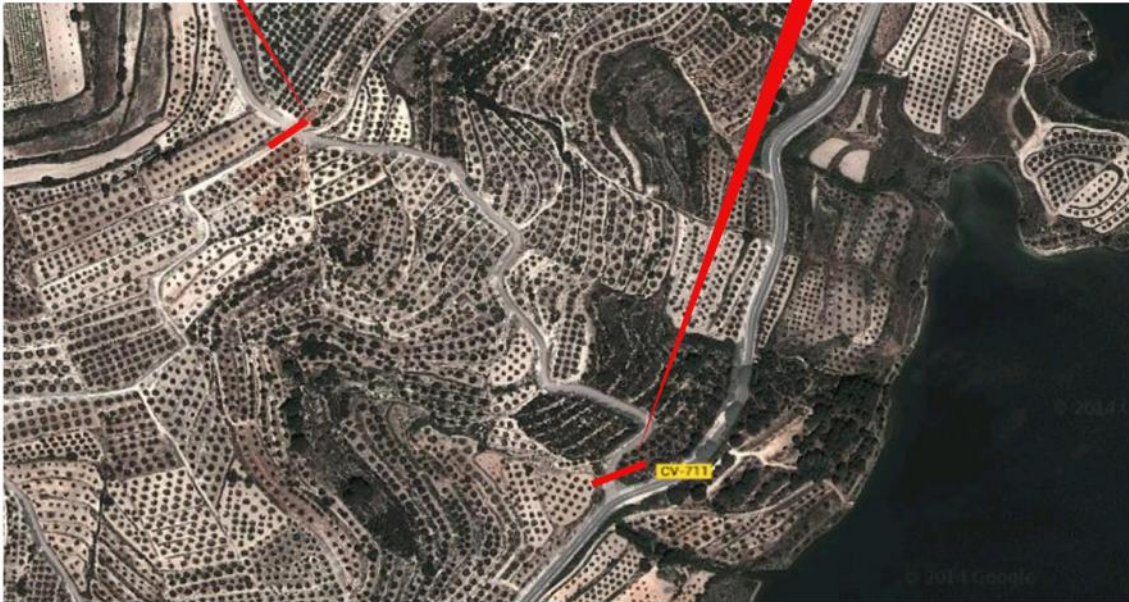


BENICADELL	T.C. A1-A2	DISTANCIA T.C. 14,324 km.
META T.C. DESPUES DE RASANTE CURVA DERECHA CAMINO S/N	C. STOP EN CRUCE CAMINO S/N Y CV- 711 P.K. 6,080	

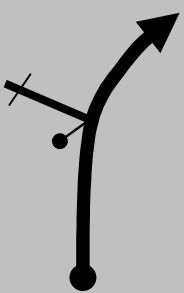




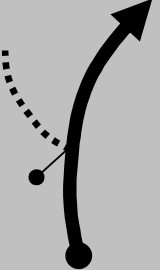
















38° 48' 41" N 0° 22' 06" W












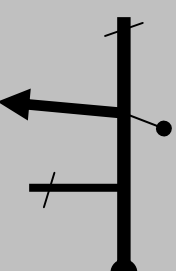



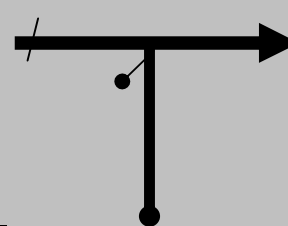
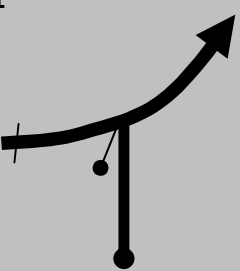



38° 48' 33" N 0° 22' 02" W



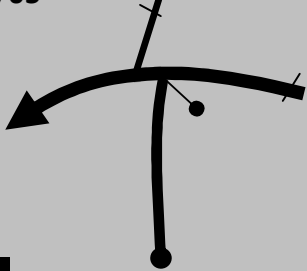





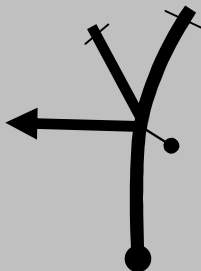
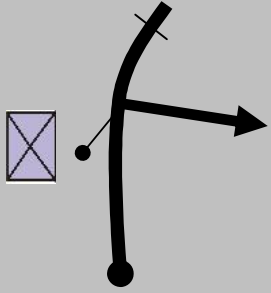
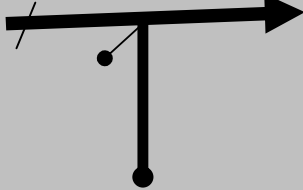




Sección 1	Tc 1 BENICADELL	→	Tc 2 VALL DE GALLINERA	Distancia	Tiempo	Promedio	Sector 4
				22,080	0:30	44,20	

Distancia		DIRECCIÓN	INFORMACIONES			Kms. Regresivos
Total	Parcial					
0,000	0,000	CV-705  1 14,324	N 38°52'03" W 00°22'54"		 25 % 25 %  	22,080
1,130	1,130	CV-705  2 13,194	N 38°51'39" W 00°22'50"		50 % 50 %  	20,950
2,320	1,190	CV-705  3 12,004	N 38°51'15" W 00°22'31"		75 % 100 %  	19,760
3,440	1,120	CV-705  4 10,884	N 38°50'57" W 00°22'25"		50 % 50 %  	18,640
5,136	1,696	CV-705  5 9,188	N 38°50'29" W 00°22'38" 		50 % 50 %  	16,944

Sección 1	Tc 1 BENICADELL	→	Tc 2 VALL DE GALLINERA	Distancia	Tiempo	Promedio	Sector 4
				22,080	0:30	44,20	









Distancia		DIRECCIÓN	INFORMACIONES		Kms. Regresivos
Total	Parcial				
5,866	0,730	CV-705  6	8,458	N 38°50'08" W 00°22'49"   50 % 25 %  	16,214
7,344	1,478	CV-705  7	6,980	N 38°49'48" W 00°23'07"  75 % 75 %  	14,736
8,846	1,502	s/n  8	5,478	N 38°49'39" W 00°22'33"  25 % 25 %  	13,234
10,106	1,260	s/n  9	4,218	N 38°49'23" W 00°22'08" 	11,974
10,184	0,078	CV-701  10	4,140	N 38°49'22" W 00°22'11"  75 % 25 %  	11,896

Sección 1	Tc 1 BENICADELL	→	Tc 2 VALL DE GALLINERA	Distancia	Tiempo	Promedio	Sector 4
				22,080	0:30	44,20	

Distancia		DIRECCIÓN	INFORMACIONES	Kms. Regresivos
Total	Parcial			
10,822	0,638	CV-705  11 3,502	N 38°49'13" W 00°22'33" 	11,258
11,080	0,258	s/n  12 3,244	N 38°49'07" W 00°22'30"  25 % 75 %  	11,000
11,134	0,054	s/n  13 3,190	N 38°49'05" W 00°22'27"	10,946
12,250	1,116	s/n  14 2,074	N 38°49'11" W 00°21'45"	9,830
12,663	0,413	s/n  15 1,661	N 38°49'00" W 00°21'54"   50 % 75 %  	9,417

Sección 1	Tc 1 BENICADELL		→	Tc 2 VALL DE GALLINERA		Distancia	Tiempo	Promedio	Sector 4
	Total	Parcial		22,080	0:30	44,20			
Distancia		DIRECCIÓN			INFORMACIONES			Kms. Regresivos	
13,490	0,827	s/n		16	0,834	N 38°49'05" W 00°22'27"		8,590	
14,324	0,834	s/n		17	0,000	N 38°48'42" W 00°22'11"		7,756	
14,680	0,356	CV-711		18		N 38°48'33" W 00°22'02"	 100 % 75 % 	7,400	
16,600	1,920	CV-711		19				5,480	
21,960	5,360	CV-700		20		 		0,120	

Sección 1	Tc 1 BENICADELL	→	Tc 2 VALL DE GALLINERA	Distancia	Tiempo	Promedio	Sector 4
				22,080	0:30	44,20	

Distancia		DIRECCIÓN	INFORMACIONES	Kms. Regresivos
Total	Parcial			
22,080	0,120	CV-700 	 	 0,000
	0,060	CV-700 	N 38° 46' 56" W 00° 20' 00"  	



XII RALLY CIUTAT DE GANDIA



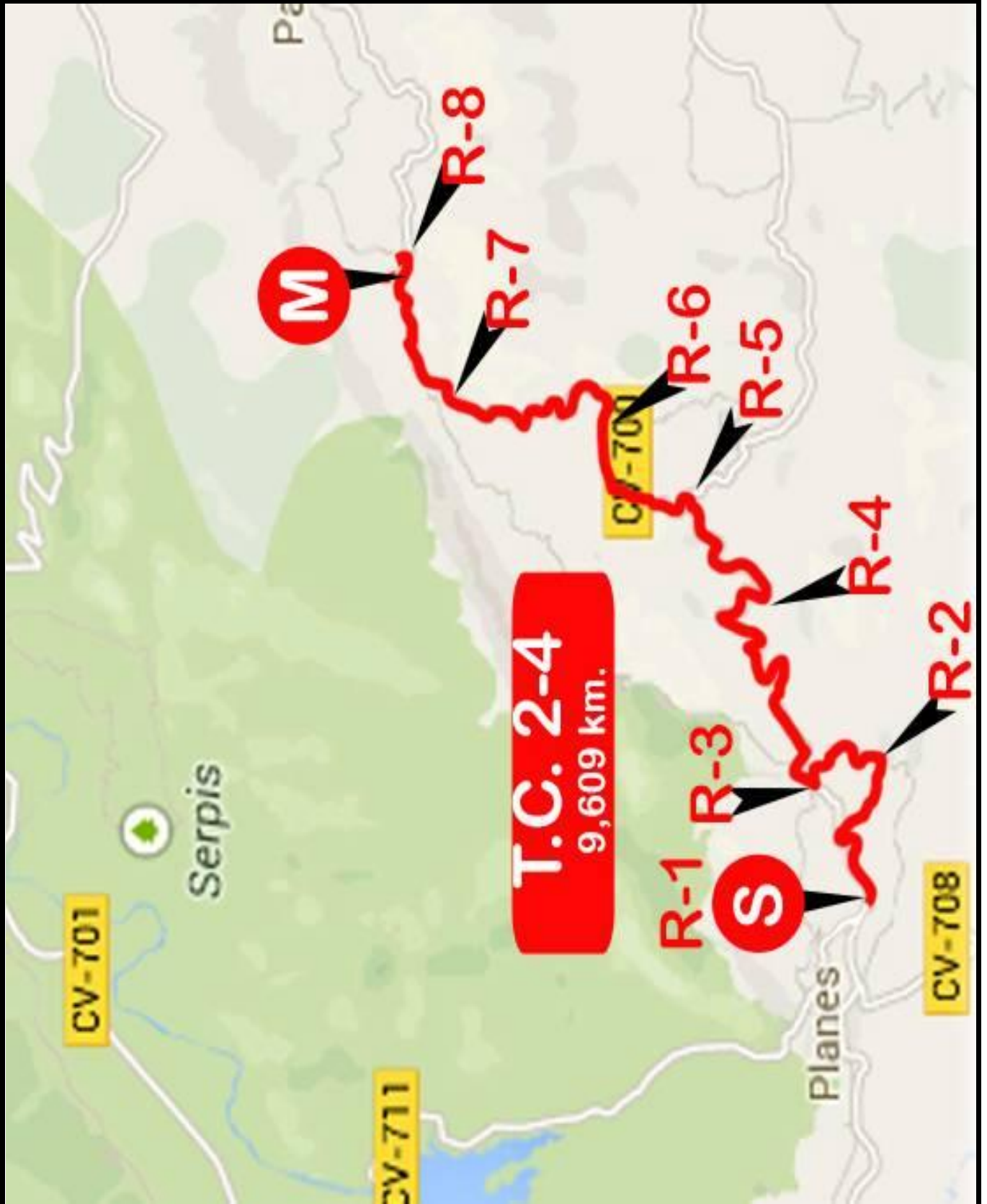


XII RALLY CIUTAT DE GANDIA



Tc 2- 4

Vall de Gallinera



VALL DE GALLINERA	T.C. B1-B2	DISTANCIA T.C. 9,609 km.
C.H. EN SEÑAL PROHIBIDO ADELANTAR CV-700 P.K. 27,700km	SALIDA T.C. EN SEÑAL PELIGRO BICICLETAS CV-700 P.K. 27,800	

38°46'56" N 0°20'01" W



38° 46' 56" N 0° 19' 59" W





XII RALLY CIUTAT DE GANDIA



XII RALLY CIUTAT DE GANDIA



VALL DE GALLINERA	T.C. B1-B2	DISTANCIA T.C. 9,609 km.
META T.C. DESPUES DE HITO 36 DE LA CV-700 ENTRADOR	C. STOP EN ESPLANADA DERECHA 250 m. DESPUES DE META	







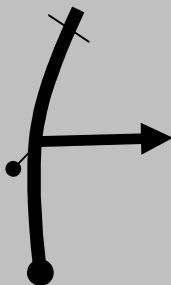
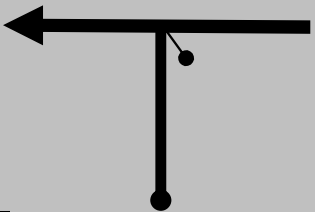




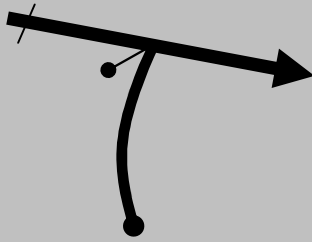

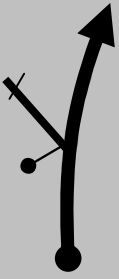



38°48'48"N 0°17'10"W



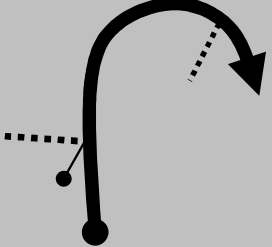



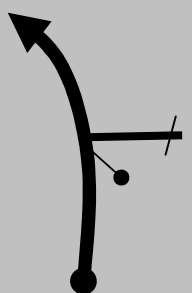



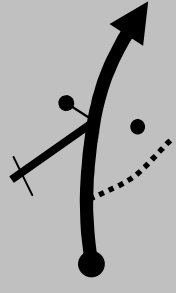








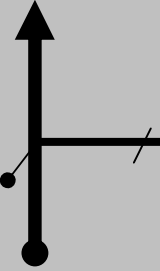

38°48'47"N 0°16'58"W



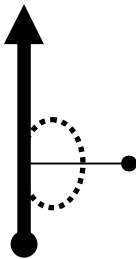




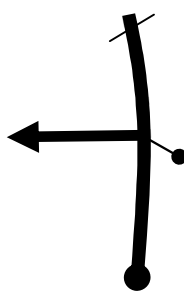

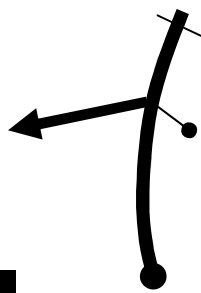
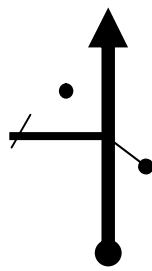
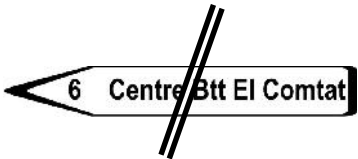
Sección 1	Tc 2 VALL DE GALLINERA	REAGRUPAMIENTO	Distancia	Tiempo	Promedio	Sector 5
			37,140	0:55	40,50	

<i>Distancia</i>		<i>DIRECCIÓN</i>	<i>INFORMACIONES</i>		<i>Kms. Regresivos</i>
<i>Total</i>	<i>Parcial</i>				
0,000	0,000	CV-700  1 9,609	N 38°46'56" W 00°20'00"  	 25 % 50 %  	37,140
0,672	0,672	s/n  2 8,937	N 38°47'03" W 00°19'42"		36,468
1,405	0,733	s/n  3 8,204	N 38°46'53" W 00°19'18"  	25 % 50 %  	35,735
2,309	0,904	CV-700  4 7,300	N 38°47'11" W 00°19'25" 		34,831
2,651	0,342	CV-700  5 6,958	N 38°47'15" W 00°19'12" 	100 % 0 %  	34,489

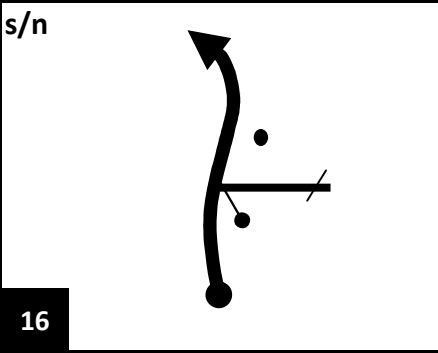
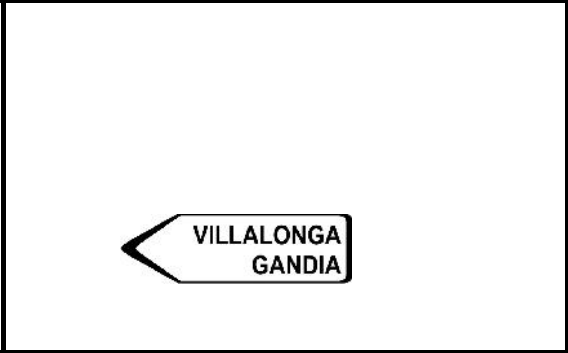
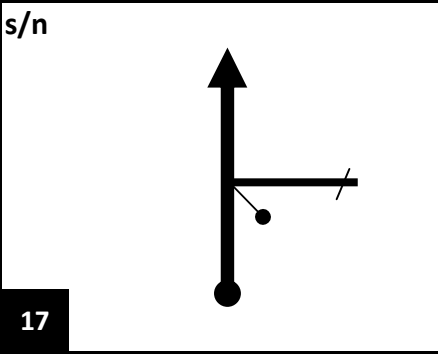
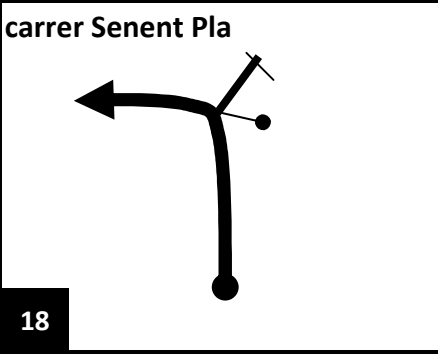
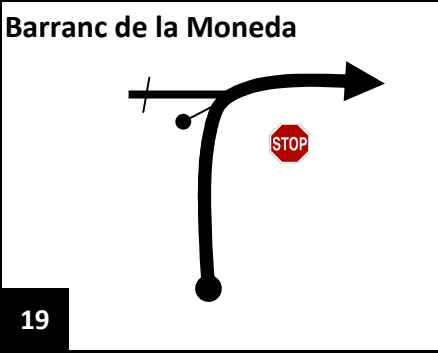
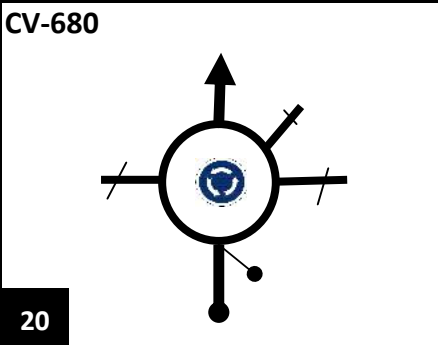

Sección 1	Tc 2 VALL DE GALLINERA →	REAGRUPAMIENTO	Distancia	Tiempo	Promedio	Sector 5
			37,140	0:55	40,50	

<i>Distancia</i>		<i>DIRECCIÓN</i>	<i>INFORMACIONES</i>		<i>Kms. Regresivos</i>
<i>Total</i>	<i>Parcial</i>				
3,900	1,249	CV-700  6 5,709	N 38°47'24" W 00°18'49" 	50 % 0 %  	33,240
5,914	2,014	CV-700  7 3,695	N 38°47'40" W 00°18'05" 	75 % 0 %  	31,226
6,680	0,766	CV-700  8 2,929	N 38°47'54" W 00°17'57"  	100 % 0 %  	30,460
9,000	2,320	CV-700  9 0,609	N 38°48'42" W 00°17'32" 	100 % 0 %  	28,140
9,609	0,609	CV-700  10 0,000	N 38°48'48" W 00°17'08" 		27,531

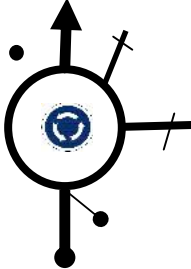


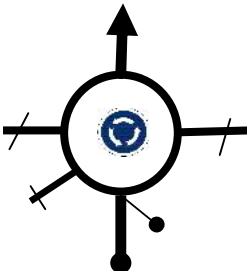


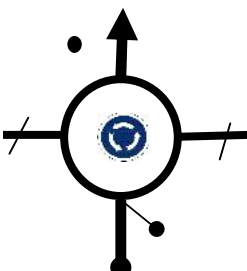





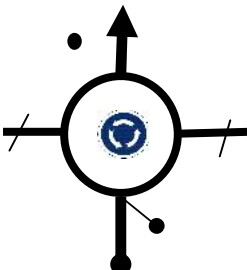


Sección 1	Tc 2 VALL DE GALLINERA →	REAGRUPAMIENTO	Distancia	Tiempo	Promedio	Sector 5
			37,140	0:55	40,50	

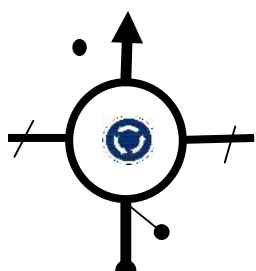


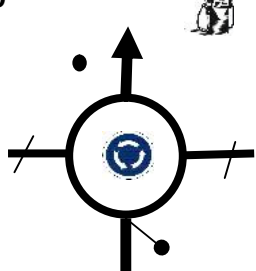


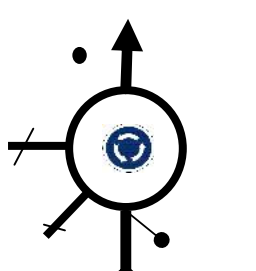


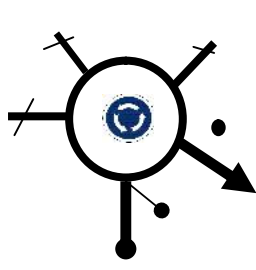


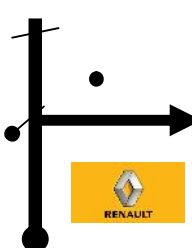
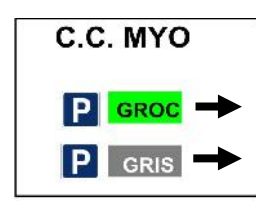
<i>Distancia</i>		<i>DIRECCIÓN</i>	<i>INFORMACIONES</i>	<i>Kms. Regresivos</i>
<i>Total</i>	<i>Parcial</i>			
9,895	0,286	CV-700  11	N 38°48'47" W 00°16'57"   50 % 75 %  	27,245
9,931	0,036	CV-714  12	!!!	27,209
11,350	1,419	CV-714  13	BENISILI	25,790
12,190	0,840	s/n  14	!!!	24,950
14,400	2,210	s/n  15		22,740

Sección 1	Tc 2 VALL DE GALLINERA →	REAGRUPAMIENTO	Distancia	Tiempo	Promedio	Sector 5
			37,140	0:55	40,50	

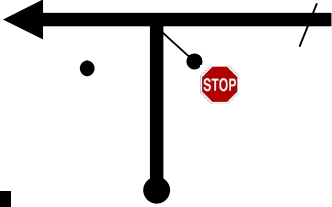

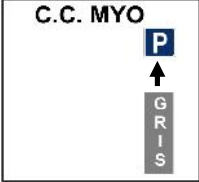
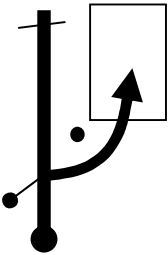



<i>Distancia</i>		<i>DIRECCIÓN</i>	<i>INFORMACIONES</i>	<i>Kms. Regresivos</i>
<i>Total</i>	<i>Parcial</i>			
22,090	7,690	s/n 		15,050
26,060	3,970	s/n 		11,080
26,360	0,300	carrer Senent Pla 		10,780
26,520	0,160	Barranc de la Moneda 		10,620
27,210	0,690	CV-680 		9,930

Sección 1	Tc 2 VALL DE GALLINERA →	REAGRUPAMIENTO	Distancia	Tiempo	Promedio	Sector 5
			37,140	0:55	40,50	

<i>Distancia</i>		<i>DIRECCIÓN</i>	<i>INFORMACIONES</i>	<i>Kms. Regresivos</i>
<i>Total</i>	<i>Parcial</i>			
27,530	0,320	CV-680 	 	9,610
28,000	0,470	CV-680 	 	9,140
30,900	2,900	CV-680 	 	6,240
31,770	0,870	CV-680 	 	5,370
32,500	0,730	CV-680 	 	4,640

Sección 1	Tc 2 VALL DE GALLINERA →		REAGRUPAMIENTO	Distancia	Tiempo	Promedio	Sector 5
				37,140	0:55	40,50	
Distancia		DIRECCIÓN	INFORMACIONES	Kms. Regresivos			
Total	Parcial						
32,790	0,290	CV-680 	 	4,350			
34,130	1,340	CV-680 	Gasolinera a 200 metros  	3,010			
35,080	0,950	CV-680 	 	2,060			
36,370	1,290	Avda de Benieto 	 	0,770			
36,550	0,180	Transporte 12 	C.C. MYO 	0,590			

Sección 1	Tc 2 VALL DE GALLINERA →	REAGRUPAMIENTO	Distancia	Tiempo	Promedio	Sector 5
			37,140	0:55	40,50	

<i>Distancia</i>		<i>DIRECCIÓN</i>	<i>INFORMACIONES</i>	<i>Kms. Regresivos</i>
<i>Total</i>	<i>Parcial</i>			
36,950	0,400	31 Carrer Carrossers 	 	0,190
37,140	0,190	32 Parking Gris 	  	0,000
Entrada Reagrupamiento				



XII RALLY CIUTAT DE GANDIA





XII RALLY CIUTAT DE GANDIA



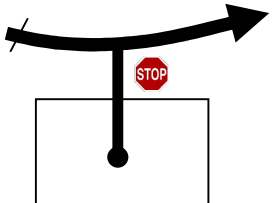



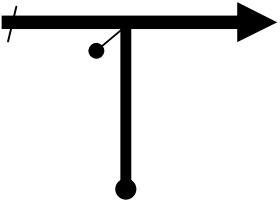

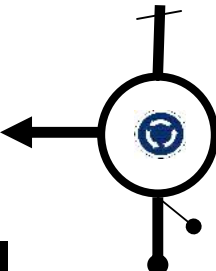


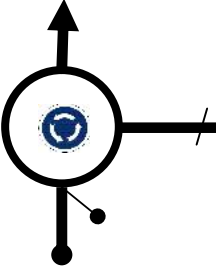


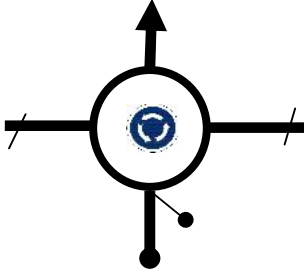


2^a Sección



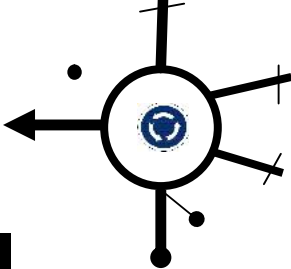




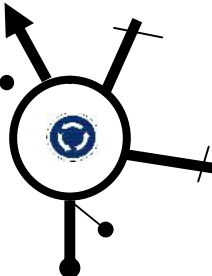



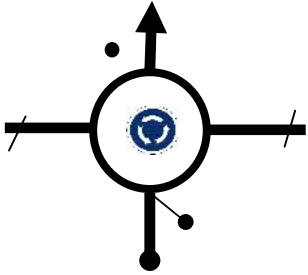



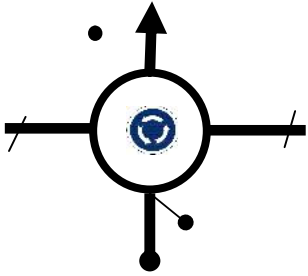



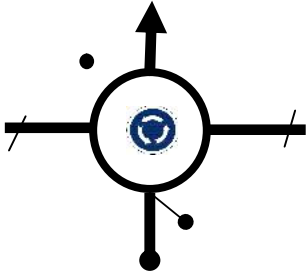



XII RALLY CIUTAT DE GANDIA

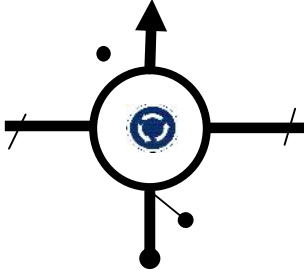








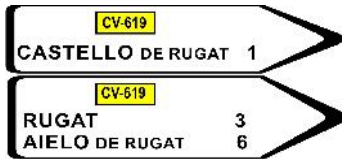
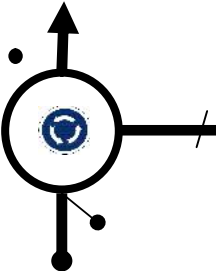



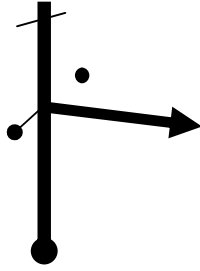




Sección 2	Asistencia →	Tc 3 BENICADELL	Distancia	Tiempo	Promedio	Sector 7
			29,22	0:30	58,40	

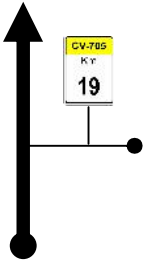



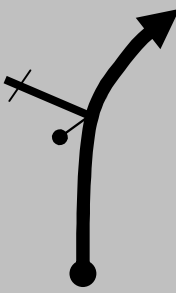


<i>Distancia</i>		<i>DIRECCIÓN</i>	<i>INFORMACIONES</i>		<i>Kms. Regresivos</i>
<i>Total</i>	<i>Parcial</i>				
0,000	0,000	1 Carrer Carrossers 	 	 29,220	
0,080	0,080	2 Carrer de l'Exportació 		29,140	
0,180	0,100	3 Avda. de Benieto 	 	29,040	
0,480	0,300	4 Avda. de Benieto 	 	28,740	
0,640	0,160	5 Avda. de Benieto 	 	28,580	

Sección 2	Asistencia →	Tc 3 BENICADELL	Distancia	Tiempo	Promedio	Sector 7
			29,22	0:30	58,40	

<i>Distancia</i>		<i>DIRECCIÓN</i>	<i>INFORMACIONES</i>		<i>Kms. Regresivos</i>
<i>Total</i>	<i>Parcial</i>				
0,930	0,290	CV-680 	 	 	28,290
2,300	1,370	CV-680 	 		26,920
3,260	0,960	CV-680 	 		25,960
4,610	1,350	CV-680 	 		24,610
4,890	0,280	CV-680 	 		24,330

Sección 2	Asistencia	Tc 3 BENICADELL	Distancia	Tiempo	Promedio	Sector 7
			29,22	0:30	58,40	
Distancia		DIRECCIÓN	INFORMACIONES			Kms. Regresivos
Total	Parcial					
5,610	0,720	11	CV-680 	 		23,610
26,740	21,130	12	CV-619 			2,480
27,250	0,510	13	CV-619 	 		1,970
28,030	0,780	14	CV-619 	 		1,190
28,610	0,580	15	CV-705 	 		0,610

Sección 2	Asistencia	Tc 3 BENICADELL	Distancia	Tiempo	Promedio	Sector 7
			29,22	0:30	58,40	

<i>Distancia</i>		<i>DIRECCIÓN</i>	<i>INFORMACIONES</i>	<i>Kms. Regresivos</i>
<i>Total</i>	<i>Parcial</i>			
29,220	0,610	CV-705 	  	0,000
	0,120	CV-705 	N 38°52'03" W 00°22'54"  	

BENICADELL	T.C. A1-A2	DISTANCIA T.C. 14,324 km.
C.H. EN HITO 19 DE LA CV-705	SALIDA T.C. EN CURVA DERECHA	

38° 52' 05" N 0° 22' 57" W



38° 52' 03" N 0° 22' 54" W





XII RALLY CIUTAT DE GANDIA



XII RALLY CIUTAT DE GANDIA



BENICADELL	T.C. A1-A2	DISTANCIA T.C. 14,324 km.
META T.C. DESPUES DE RASANTE CURVA DERECHA CAMINO S/N	C. STOP EN CRUCE CAMINO S/N Y CV- 711 P.K. 6,080	

38° 48' 41" N 0° 22' 06" W











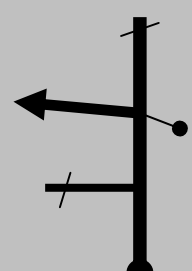



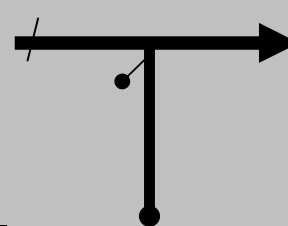
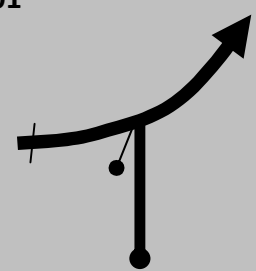



38° 48' 33" N 0° 22' 02" W



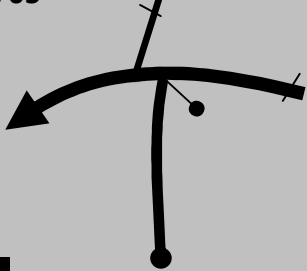





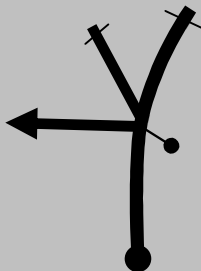
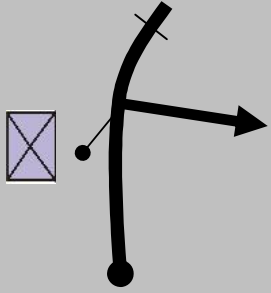
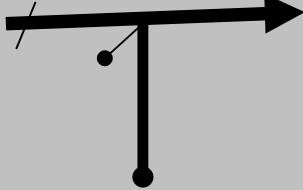




Sección 2	Tc 3 BENICADELL	Tc 4 VALL DE GALLINERA	Distancia	Tiempo	Promedio	Sector 8
			22,080	0:30	44,20	

<i>Distancia</i>		<i>DIRECCIÓN</i>	<i>INFORMACIONES</i>		
<i>Total</i>	<i>Parcial</i>				<i>Kms. Regresivos</i>
0,000	0,000	CV-705 1 14,324	N 38°52'03" W 00°22'54" 	25 % 25 % 	22,080
1,130	1,130	CV-705 2 13,194	N 38°51'39" W 00°22'50" 	50 % 50 % 	20,950
2,320	1,190	CV-705 3 12,004	N 38°51'15" W 00°22'31" 	75 % 100 % 	19,760
3,440	1,120	CV-705 4 10,884	N 38°50'57" W 00°22'25" 	50 % 50 % 	18,640
5,136	1,696	CV-705 5 9,188	N 38°50'29" W 00°22'38" 	50 % 50 % 	16,944

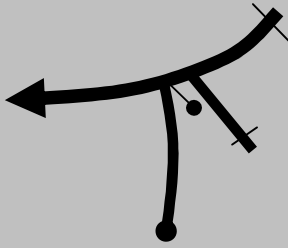

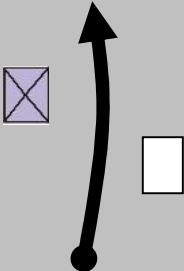

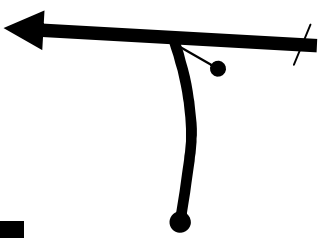




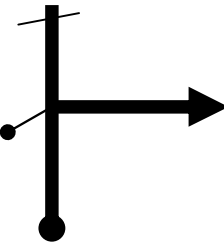
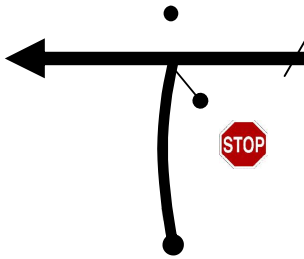

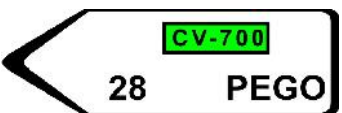
Sección 2	Tc 3 BENICADELL	Tc 4 VALL DE GALLINERA	Distancia	Tiempo	Promedio	Sector 8
			22,080	0:30	44,20	

<i>Distancia</i>		<i>DIRECCIÓN</i>	<i>INFORMACIONES</i>			<i>Kms. Regresivos</i>
<i>Total</i>	<i>Parcial</i>					
5,866	0,730	CV-705 	N 38°50'08" W 00°22'49"	 R 6	50 % 25 %  	16,214
7,344	1,478	CV-705 	N 38°49'48" W 00°23'07"	 R 7	75 % 75 %  	14,736
8,846	1,502	s/n 	N 38°49'39" W 00°22'33"	 R 8	25 % 25 %  	13,234
10,106	1,260	s/n 	N 38°49'23" W 00°22'08"			11,974
10,184	0,078	CV-701 	N 38°49'22" W 00°22'11"	 R 9	75 % 25 %  	11,896









Sección 2	Tc 3 BENICADELL	Tc 4 VALL DE GALLINERA	Distancia	Tiempo	Promedio	Sector 8
			22,080	0:30	44,20	

<i>Distancia</i>		<i>DIRECCIÓN</i>	<i>INFORMACIONES</i>		<i>Kms. Regresivos</i>
<i>Total</i>	<i>Parcial</i>				
10,822	0,638	CV-705  11 3,502	N 38°49'13" W 00°22'33" 	11,258	
11,080	0,258	s/n  12 3,244	N 38°49'07" W 00°22'30"  25 % 75 %  	11,000	
11,134	0,054	s/n  13 3,190	N 38°49'05" W 00°22'27"	10,946	
12,250	1,116	s/n  14 2,074	N 38°49'11" W 00°21'45"	9,830	
12,663	0,413	s/n  15 1,661	N 38°49'00" W 00°21'54"   50 % 75 %  	9,417	

Sección 2	Tc 3 BENICADELL	Tc 4 VALL DE GALLINERA	Distancia	Tiempo	Promedio	Sector 8
			22,080	0:30	44,20	

<i>Distancia</i>		<i>DIRECCIÓN</i>	<i>INFORMACIONES</i>		<i>Kms. Regresivos</i>
<i>Total</i>	<i>Parcial</i>				
13,490	0,827	s/n  16 0,834	N 38°49'05" W 00°22'27" 		8,590
14,324	0,834	s/n  17 0,000	N 38°48'42" W 00°22'11" oJo curva despues Meta		7,756
14,680	0,356	CV-711  18	N 38°48'33" W 00°22'02"   100 % 75 %  		7,400
16,600	1,920	CV-711  19			5,480
21,960	5,360	CV-700  20	 		0,120

Sección 2	Tc 3 BENICADELL	➔	Tc 4 VALL DE GALLINERA	Distancia	Tiempo	Promedio	Sector 8
				22,080	0:30	44,20	

<i>Distancia</i>		<i>DIRECCIÓN</i>	<i>INFORMACIONES</i>	<i>Kms. Regresivos</i>
<i>Total</i>	<i>Parcial</i>			
22,080	0,120	CV-700 	  	0,000
	0,060	CV-700 	N 38° 46' 56" W 00° 20' 00"   	



XII RALLY CIUTAT DE GANDIA



VALL DE GALLINERA	T.C. B1-B2	DISTANCIA T.C. 9,609 km.
C.H. EN SEÑAL PROHIBIDO ADELANTAR CV-700 P.K. 27,700km	SALIDA T.C. EN SEÑAL PELIGRO BICICLETAS CV-700 P.K. 27,800	

38°46'56" N 0°20'01" W



38° 46' 56" N 0° 19' 59" W



VALL DE GALLINERA	T.C. B1-B2	DISTANCIA T.C. 9,609 km.
META T.C. DESPUES DE HITO 36 DE LA CV-700 ENTRADOR	C. STOP EN ESPLANADA DERECHA 250 m. DESPUES DE META	






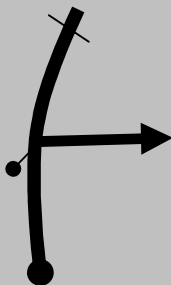
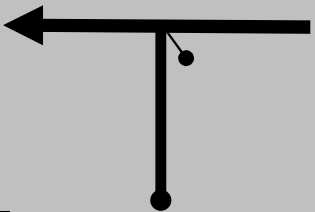




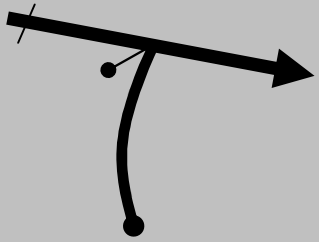

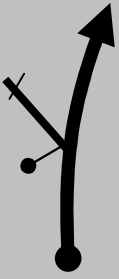



38°48'48"N 0°17'10"W



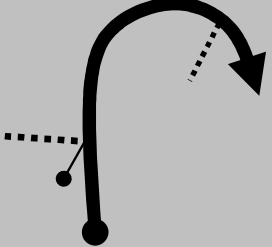



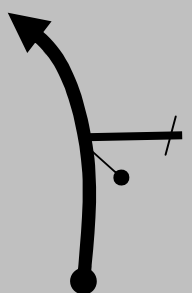



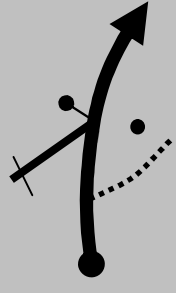







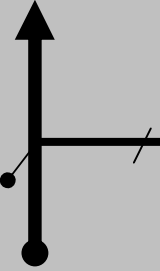

38°48'47"N 0°16'58"W



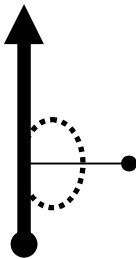




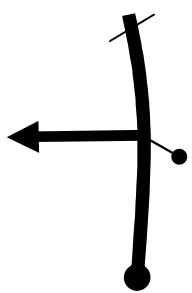

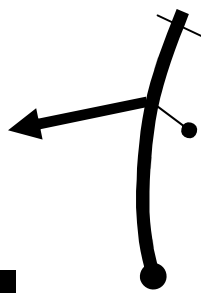
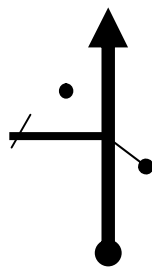
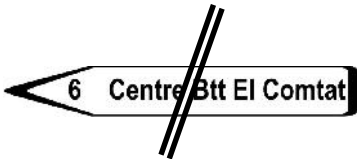
Sección 2	Tc 2 VALL DE GALLINERA →	REAGRUPAMIENTO	Distancia	Tiempo	Promedio	Sector 9
			37,140	0:55	40,50	

<i>Distancia</i>		<i>DIRECCIÓN</i>	<i>INFORMACIONES</i>	<i>Kms. Regresivos</i>
<i>Total</i>	<i>Parcial</i>			
0,000	0,000	CV-700 	N 38°46'56" W 00°20'00"  	25 % 50 %  
0,672	0,672	s/n 	N 38°47'03" W 00°19'42"	37,140
1,405	0,733	s/n 	N 38°46'53" W 00°19'18"  	25 % 50 %  
2,309	0,904	CV-700 	N 38°47'11" W 00°19'25" 	35,735
2,651	0,342	CV-700 	N 38°47'15" W 00°19'12" 	100 % 0 %  

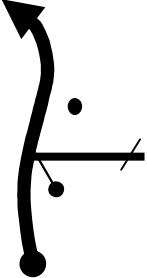

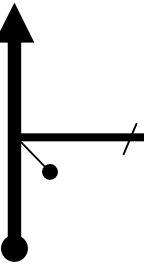
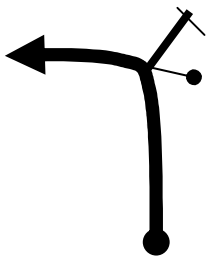
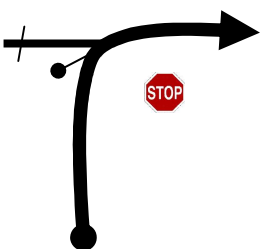
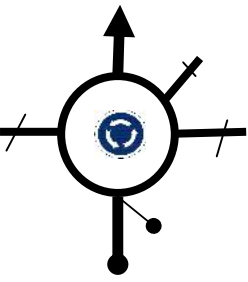

Sección 2	Tc 2 VALL DE GALLINERA →	REAGRUPAMIENTO	Distancia	Tiempo	Promedio	Sector 9
			37,140	0:55	40,50	

<i>Distancia</i>		<i>DIRECCIÓN</i>	<i>INFORMACIONES</i>		<i>Kms. Regresivos</i>
<i>Total</i>	<i>Parcial</i>				
3,900	1,249	CV-700  6 5,709	N 38°47'24" W 00°18'49" 	50 % 0 %  	33,240
5,914	2,014	CV-700  7 3,695	N 38°47'40" W 00°18'05" 	75 % 0 %  	31,226
6,680	0,766	CV-700  8 2,929	N 38°47'54" W 00°17'57" 	100 % 0 %  	30,460
9,000	2,320	CV-700  9 0,609	N 38°48'42" W 00°17'32" 	100 % 0 %  	28,140
9,609	0,609	CV-700  10 0,000	N 38°48'48" W 00°17'08" 		27,531





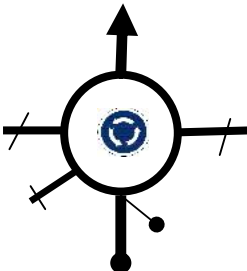



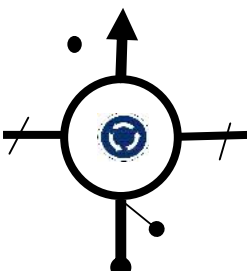







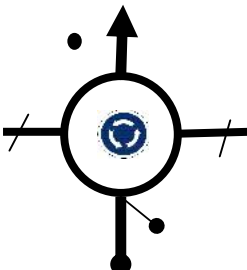



Sección 2	Tc 2 VALL DE GALLINERA →	REAGRUPAMIENTO	Distancia	Tiempo	Promedio	Sector 9
			37,140	0:55	40,50	

<i>Distancia</i>		<i>DIRECCIÓN</i>	<i>INFORMACIONES</i>	<i>Kms. Regresivos</i>
<i>Total</i>	<i>Parcial</i>			
9,895	0,286	CV-700  11	N 38°48'47" W 00°16'57"   50 % 75 %  	27,245
9,931	0,036	CV-714  12	!!!	27,209
11,350	1,419	CV-714  13	BENISILI	25,790
12,190	0,840	s/n  14	!!!	24,950
14,400	2,210	s/n  15		22,740

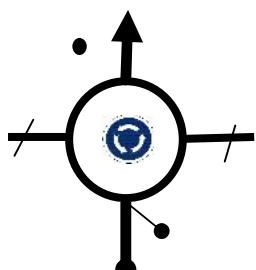


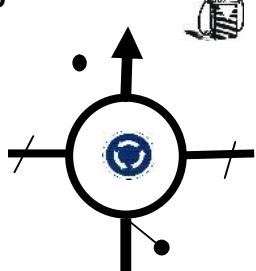


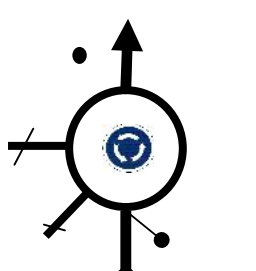


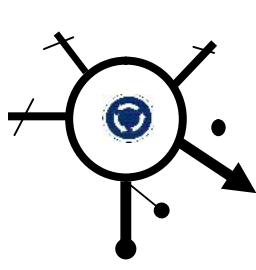


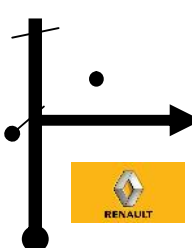
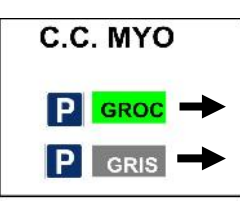
Sección 2	Tc 2 VALL DE GALLINERA	REAGRUPAMIENTO	Distancia	Tiempo	Promedio	Sector 9
			37,140	0:55	40,50	

<i>Distancia</i>		<i>DIRECCIÓN</i>	<i>INFORMACIONES</i>	<i>Kms. Regresivos</i>
<i>Total</i>	<i>Parcial</i>			
22,090	7,690	s/n 		15,050
26,060	3,970	s/n 		11,080
26,360	0,300	carrer Senent Pla 		10,780
26,520	0,160	Barranc de la Moneda 		10,620
27,210	0,690	CV-680 		9,930

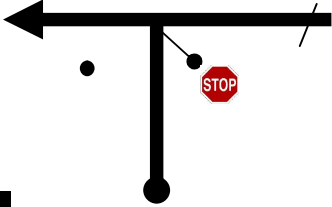

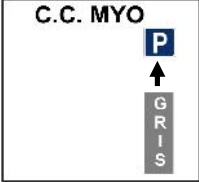
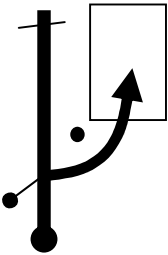



Sección 2	Tc 2 VALL DE GALLINERA →	REAGRUPAMIENTO	Distancia	Tiempo	Promedio	Sector 9
			37,140	0:55	40,50	

<i>Distancia</i>		<i>DIRECCIÓN</i>	<i>INFORMACIONES</i>	<i>Kms. Regresivos</i>
<i>Total</i>	<i>Parcial</i>			
27,530	0,320	CV-680 	  	9,610
28,000	0,470	CV-680 	  	9,140
30,900	2,900	CV-680 	  	6,240
31,770	0,870	CV-680 	  	5,370
32,500	0,730	CV-680 	  	4,640

Sección 2	Tc 2 VALL DE GALLINERA →	REAGRUPAMIENTO	Distancia	Tiempo	Promedio	Sector 9
			37,140	0:55	40,50	

<i>Distancia</i>		<i>DIRECCIÓN</i>	<i>INFORMACIONES</i>	<i>Kms. Regresivos</i>
<i>Total</i>	<i>Parcial</i>			
32,790	0,290	CV-680 	 	4,350
34,130	1,340	CV-680 	Gasolinera a 200 metros  	3,010
35,080	0,950	CV-680 	 	2,060
36,370	1,290	Avda de Benieto 	 	0,770
36,550	0,180	Transporte 12 	C.C. MYO 	0,590

Sección 2	Tc 2 VALL DE GALLINERA →	REAGRUPAMIENTO	Distancia	Tiempo	Promedio	Sector 9
			37,140	0:55	40,50	

<i>Distancia</i>		<i>DIRECCIÓN</i>	<i>INFORMACIONES</i>	<i>Kms. Regresivos</i>
<i>Total</i>	<i>Parcial</i>			
36,950	0,400	31 Carrer Carrossers 	 	0,190
37,140	0,190	32 Parking Gris 	  	0,000



XII RALLY CIUTAT DE GANDIA





XII RALLY CIUTAT DE GANDIA



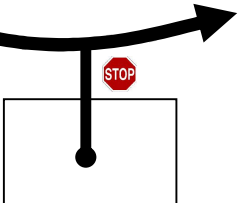



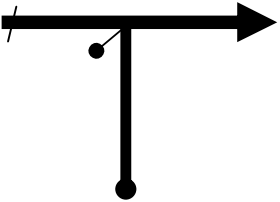

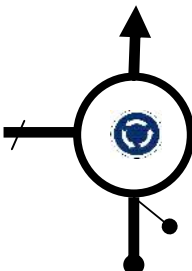


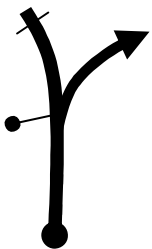
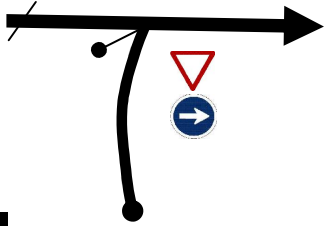


3^a Sección





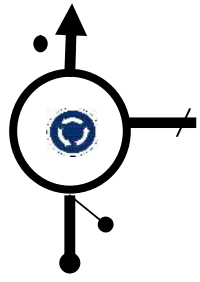
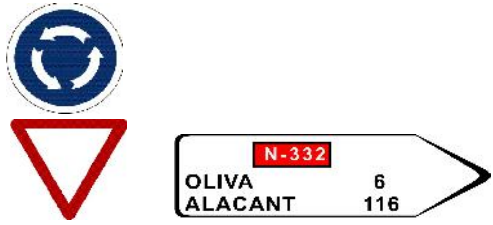


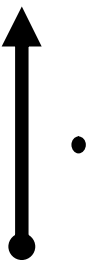

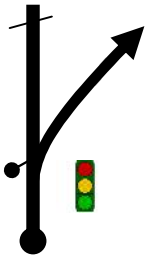
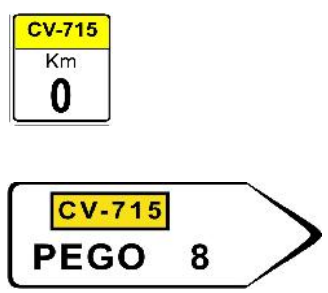
XII RALLY CIUTAT DE GANDIA





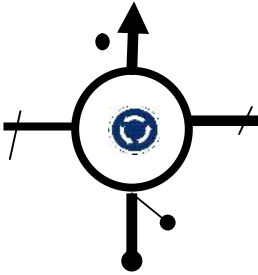


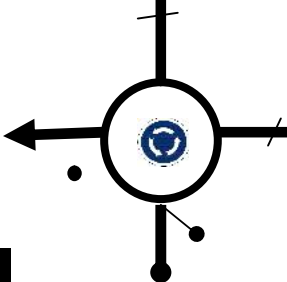


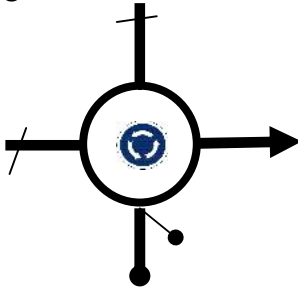

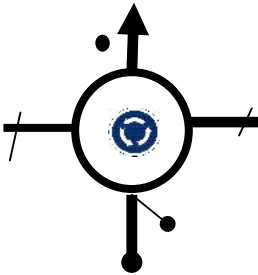



Sección 3	ASISTENCIA	TC 5 VILLA DE PEGO	Distancia	Tiempo	Promedio	Sector 11
			19,660	0:45	26,40	

<i>Distancia</i>		<i>DIRECCIÓN</i>	<i>INFORMACIONES</i>	<i>Kms. Regresivos</i>
<i>Total</i>	<i>Parcial</i>			
0,000	0,000	1 Carrer Carrossers 	 	 19,660
0,090	0,090	2 Carrer de l'Exportació 		19,570
0,290	0,200	3 Carrer de l'Exportació 	 	19,370
0,480	0,190	4 		19,180
0,530	0,050	5 Ctra. d'Almoines 	 	19,130

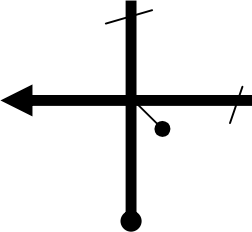

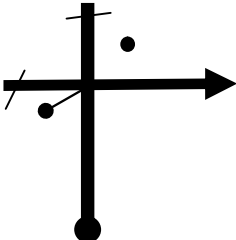

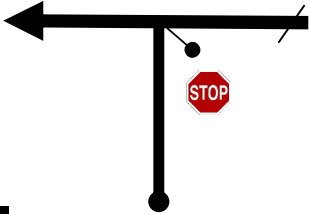

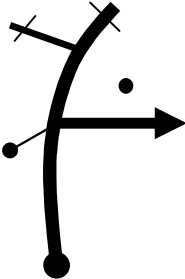

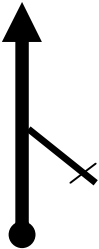


Sección 3	ASISTENCIA	→	TC 5 VILLA DE PEGO	Distancia	Tiempo	Promedio	Sector 11
				19,660	0:45	26,40	

<i>Distancia</i>		<i>DIRECCIÓN</i>	<i>INFORMACIONES</i>	<i>Kms. Regresivos</i>
<i>Total</i>	<i>Parcial</i>			
0,670	0,140	Avda. d'Alacant 		18,990
0,780	0,110	N-332 		18,880
1,700	0,920	N-332 		17,960
6,190	4,490	N-332 		13,470
7,780	1,590	CV-715 		11,880

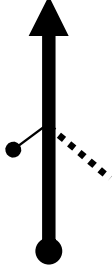


Sección 3	ASISTENCIA →	TC 5 VILLA DE PEGO	Distancia	Tiempo	Promedio	Sector 11
			19,660	0:45	26,40	

<i>Distancia</i>		<i>DIRECCIÓN</i>	<i>INFORMACIONES</i>	<i>Kms. Regresivos</i>
<i>Total</i>	<i>Parcial</i>			
15,940	8,160	CV-715 		3,720
16,060	0,120	CV-715 	 	3,600
16,180	0,120	Avda. Joan Carles I 	 	3,480
16,760	0,580	CV-678 		2,900
16,920	0,160	CV-715 	  	2,740

Sección 3	ASISTENCIA	TC 5 VILLA DE PEGO	Distancia	Tiempo	Promedio	Sector 11
			19,660	0:45	26,40	

<i>Distancia</i>		<i>DIRECCIÓN</i>	<i>INFORMACIONES</i>	<i>Kms. Regresivos</i>
<i>Total</i>	<i>Parcial</i>			
17,330	0,410	Avda Fontilles 		2,330
17,660	0,330	c/ Muria 		2,000
17,890	0,230	CV-715 		1,770
18,680	0,790	CV-712 		0,980
19,660	0,980	CV-712 	N 38°49'46" W 00°06'22"  - 5 - 	0,000

Sección 3	ASISTENCIA	→	TC 5 VILLA DE PEGO	Distancia	Tiempo	Promedio	Sector 11
				19,660	0:45	26,40	

<i>Distancia</i>		<i>DIRECCIÓN</i>	<i>INFORMACIONES</i>	<i>Kms. Regresivos</i>
<i>Total</i>	<i>Parcial</i>			
	0,090	CV-712  21	N 38°49'44" W 00°06'20"  - 5 - 	



XII RALLY CIUTAT DE GANDIA



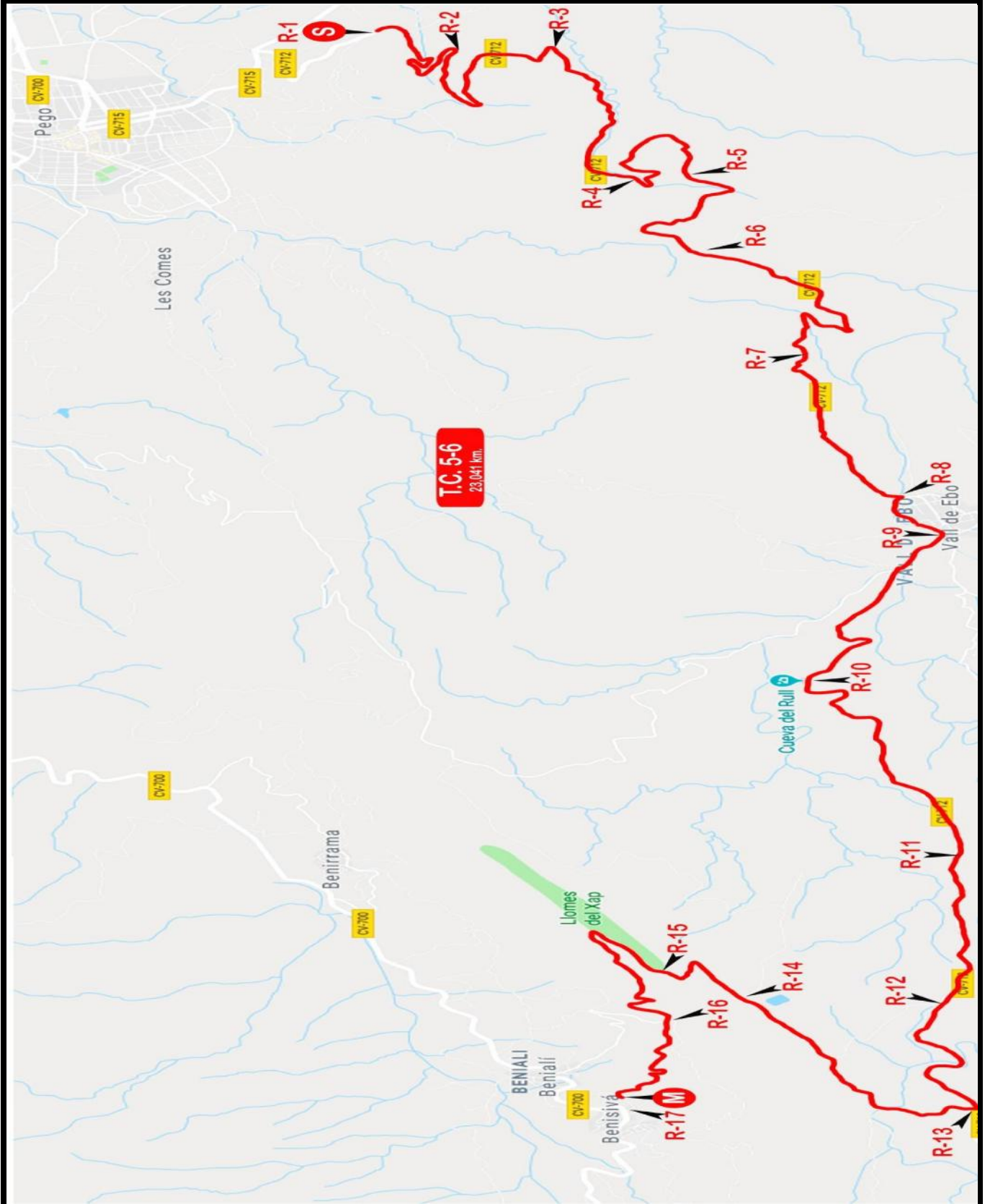


XII RALLY CIUTAT DE GANDIA



Tc 5- 6

Villa de Pego





XII RALLY CIUTAT DE GANDIA



XII RALLY CIUTAT DE GANDIA



VILLA DE PEGO	T.C. C1-C2	DISTANCIA T.C. 23,041 km.
C.H. EN CV-712 P.K. 26,300 Km.	SALIDA T.C. C EN CV- 712 P.K. 26,200	






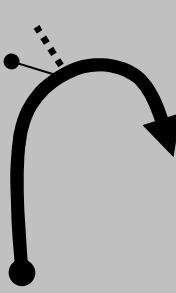



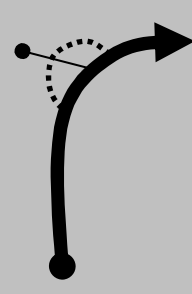












38° 49' 47" N 0° 06' 22" W



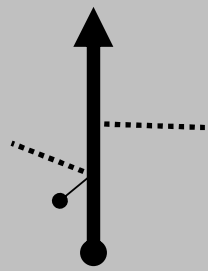



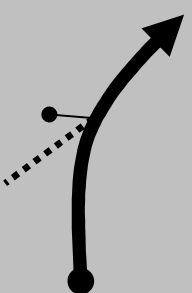



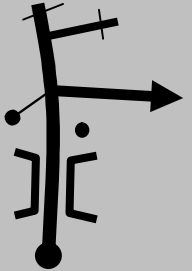


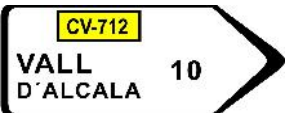


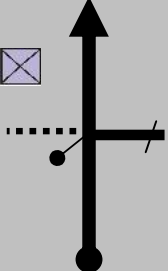
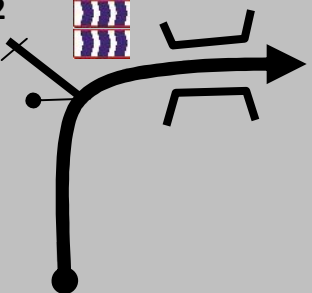



38° 49' 44" N 0° 06' 19" W



Sección 3	Tc 5 VILLA DE PEGO	→	PEGO REAGRUPAMIENTO	Distancia	Tiempo	Promedio	Sector 12
				39,311	1:00	39,31	

Distancia		DIRECCIÓN	INFORMACIONES		Kms. Regresivos
Total	Parcial				
0,000	0,000	CV-712  1 23,041	N 38°49'44" W 00°06'20"	 R 1	 50 % 75 %  
1,219	1,219	CV-712  2 21,822	N 38°49'33" W 00°06'27"	 R 2	25 % 50 %  
2,761	1,542	CV-712  3 20,280	N 38°49'19" W 00°06'26"	 R 3	25 % 50 %  
4,346	1,585	CV-712  4 18,695	N 38°49'06" W 00°07'19"	 R 4	0 % 0 %  
5,405	1,059	CV-712  5 17,636	N 38°48'58" W 00°07'08"	 R 5 	0 % 0 %  

Sección 3	Tc 5 VILLA DE PEGO	PEGO REAGRUPAMIENTO	Distancia	Tiempo	Promedio	Sector 12
			39,311	1:00	39,31	

<i>Distancia</i>		<i>DIRECCIÓN</i>	<i>INFORMACIONES</i>		<i>Kms. Regresivos</i>	
<i>Total</i>	<i>Parcial</i>					
6,961	1,556	CV-712  6 16,080	N 38°48'55" W 00°07'49"	 R 6	25 % 25 %  	32,350
9,130	2,169	CV-712  7 13,911	N 38°48'39" W 00°08'39"	 R 7	75 % 75 %  	30,181
10,432	1,302	CV-712  8 12,609	N 38°48'26" W 00°09'25"	 R 8  	100 % 100 %  	28,879
10,709	0,277	CV-712  9 12,332				28,602
10,932	0,223	CV-712  10 12,109	N 38°40'20" W 00°09'39"	 R 9	100 % 100 %  	28,379

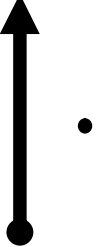


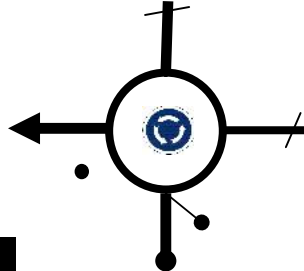


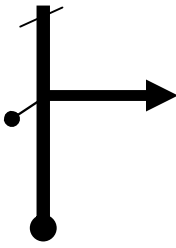
Sección 3	Tc 5 VILLA DE PEGO	→	PEGO REAGRUPAMIENTO	Distancia	Tiempo	Promedio	Sector 12
				39,311	1:00	39,31	

Distancia		DIRECCIÓN	INFORMACIONES	Kms. Regresivos
Total	Parcial			
12,313	1,381	CV-712 11 10,728	N 38°48'40" W 00°10'37" 100 % 100 % 	26,998
14,823	2,510	CV-712 12 8,218	N 38°48'18" W 00°11'37" 0 % 0 % 	24,488
16,541	1,718	CV-712 13 6,500	N 38°48'20" W 00°12'47" 0 % 0 % 	22,770
17,804	1,263	s/n 14 5,237	N 38°48'15" W 00°13'28" 0 % 0 % camí →	21,507
19,642	1,838	s/n 15 3,399	N 38°48'50" W 00°12'44" 0 % 0 % VALL DE GALLINERA →	19,669

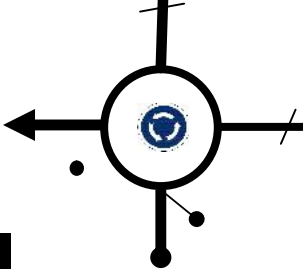



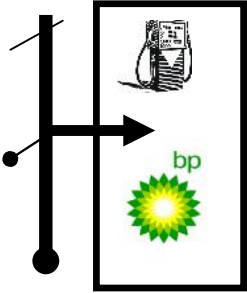
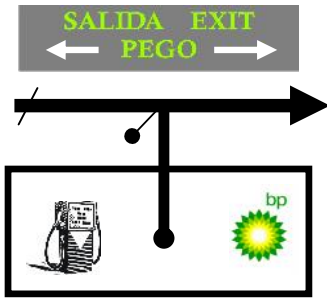
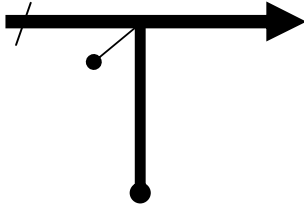
Sección 3	Tc 5 VILLA DE PEGO	→	PEGO REAGRUPAMIENTO	Distancia	Tiempo	Promedio	Sector 12
				39,311	1:00	39,31	

Distancia		DIRECCIÓN	INFORMACIONES		Kms. Regresivos
Total	Parcial				
20,296	0,654	s/n 16 	2,745	N 38°49'00" W 00°12'35" Mirador del Xap 	0 % 25 %
22,057	1,761	s/n 17 	0,984	N 38°49'01" W 00°12'52" 	25 % 75 %
23,041	0,984	s/n 18 	0,000	N 38°49'05" W 00°13'19" 	16,270
23,317	0,276	s/n 19 		N 38°49'06" W 00°13'28" 	50 % 100 %
23,395	0,078	CV-700 20 			15,916

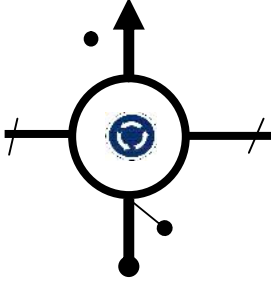



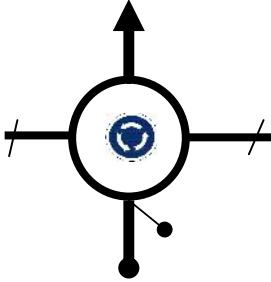


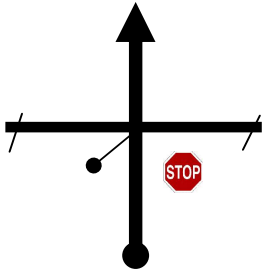

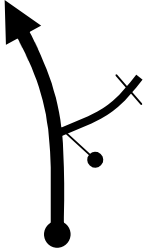
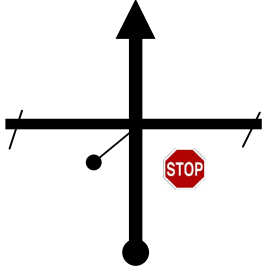

Sección 3	Tc 5 VILLA DE PEGO	→	PEGO REAGRUPAMIENTO	Distancia	Tiempo	Promedio	Sector 12
				39,311	1:00	39,31	

Distancia		DIRECCIÓN	INFORMACIONES	Kms. Regresivos
Total	Parcial			
24,070	0,675	CV-700  21	<div style="border: 1px solid red; padding: 5px; display: inline-block;">BENIALI</div>	15,241
33,030	8,960	CV-700  22	<div style="border: 1px solid red; padding: 5px; display: inline-block;">ADSUBIA</div>	6,281
35,950	2,920	CV-700  23	<div style="border: 1px solid red; padding: 5px; display: inline-block;">PEGO</div>	3,361
36,160	0,210	Avda. Alcalde Fernando Alemany  24	 	3,151
36,870	0,710	Avda. Joan Carles I  25		2,441

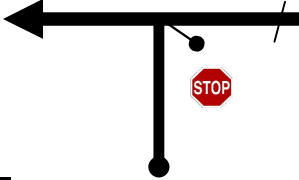

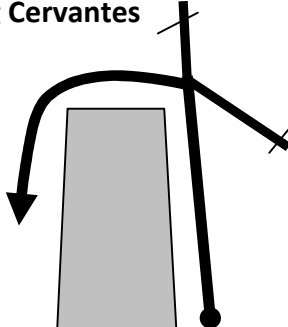


Sección 3	Tc 5 VILLA DE PEGO	PEGO REAGRUPAMIENTO	Distancia	Tiempo	Promedio	Sector 12
			39,311	1:00	39,31	

<i>Distancia</i>		<i>DIRECCIÓN</i>	<i>INFORMACIONES</i>	<i>Kms. Regresivos</i>
<i>Total</i>	<i>Parcial</i>			
36,980	0,110	26 Avda. Oliva 		2,331
37,130	0,150	27 CV-715 		2,181
37,210	0,080	28 		2,101
37,280	0,070	29 SALIDA EXIT PEGO 		2,031
37,380	0,100	30 		1,931

Sección 3	Tc 5 VILLA DE PEGO	PEGO REAGRUPAMIENTO	Distancia	Tiempo	Promedio	Sector 12
			39,311	1:00	39,31	

<i>Distancia</i>		<i>DIRECCIÓN</i>	<i>INFORMACIONES</i>	<i>Kms. Regresivos</i>
<i>Total</i>	<i>Parcial</i>			
37,410	0,030	31 c/ Vall d'Ebo 	  	1,901
38,340	0,930	32 Avda. Alcalde Aquilino Barrachina 	 	0,971
38,720	0,380	33 Avda. Blasco Ibañez 		0,591
38,990	0,270	34 Avda. Blasco Ibañez 		0,321
39,070	0,080	35 Avda. Blasco Ibañez 		0,241

Sección 3	Tc 5 VILLA DE PEGO	→	PEGO REAGRUPAMIENTO	Distancia	Tiempo	Promedio	Sector 12
				39,311	1:00	39,31	

<i>Distancia</i>		<i>DIRECCIÓN</i>	<i>INFORMACIONES</i>	<i>Kms. Regresivos</i>
<i>Total</i>	<i>Parcial</i>			
39,110	0,040	Passeig Cervantes 		0,201
39,311	0,201	Passeig Cervantes 	 	0,000

REAGRUPAMIENTO 5A

VILLADE PEGO

PARQUE REAGRUPAMIENTO 5A TERCERA SECCION

PASEO CERVANTES (VILLA DE PEGO)

POSICION GPS 38°50'21"N 0°07'15"W

SALIDA REAGRUPAMIENTO



ENTRADA REAGRUPAMIENTO

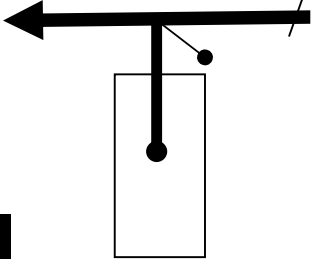


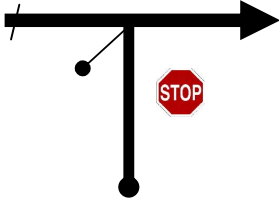

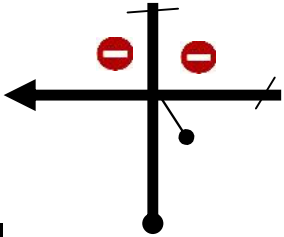
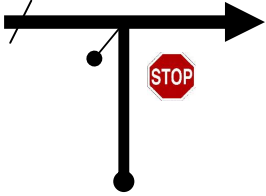

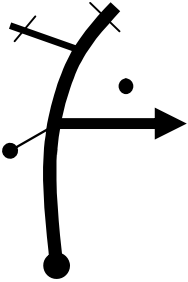








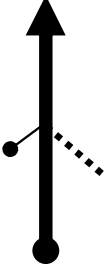


XII RALLY CIUTAT DE GANDIA



Sección 3	PEGO REAGRUPAMIENTO	Tc 6 VILLA DE PEGO	Distancia	Tiempo	Promedio	Sector 13
			2,600	0:08	19,50	

<i>Distancia</i>		<i>DIRECCIÓN</i>	<i>INFORMACIONES</i>	<i>Kms. Regresivos</i>
<i>Total</i>	<i>Parcial</i>			
0,000	0,000	1 Passeig Cervantes 	 	2,600
0,040	0,040	2 Passeig Cervantes 		2,560
0,090	0,050	3 c/ Sant Joaquin 		2,510
1,020	0,930	4 CV-715 		1,580
1,620	0,600	5 CV-712 		0,980

Sección 3	PEGO REAGRUPAMIENTO	Tc 6 VILLA DE PEGO	Distancia	Tiempo	Promedio	Sector 13
			2,600	0:08	19,50	

<i>Distancia</i>		<i>DIRECCIÓN</i>	<i>INFORMACIONES</i>		<i>Kms. Regresivos</i>
<i>Total</i>	<i>Parcial</i>				
2,600	0,980	CV-712  6	N 38°49'46" W 00°06'22"	 	0,000
	0,090	CV-712  7	N 38°49'44" W 00°06'20"	 	



XII RALLY CIUTAT DE GANDIA



XII RALLY CIUTAT DE GANDIA



VILLA DE PEGO	T.C. C1-C2	DISTANCIA T.C. 23,041 km.
C.H. EN CV-712 P.K. 26,300 Km.	SALIDA T.C. C EN CV- 712 P.K. 26,200	

38° 49' 47" N 0° 06' 22" W



38° 49' 44" N 0° 06' 19" W




VILLA DE PEGO	T.C. C1-C2	DISTANCIA T.C. 23,041 km.
C. STOP EN CURVA DERECHA ANTES DE CHALET	META T.C.C EN CAMINO S/N CURVA IZQUIERDA	





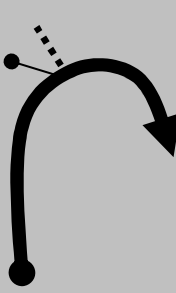



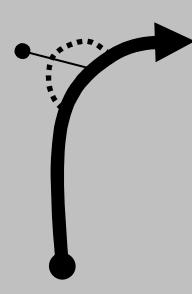





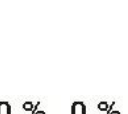






38° 49' 07" N 0° 13' 28" W



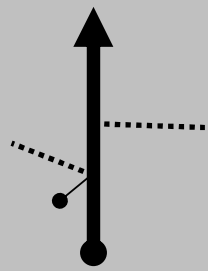


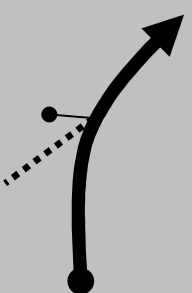


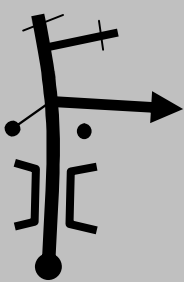


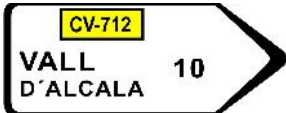

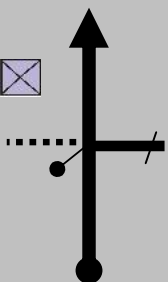
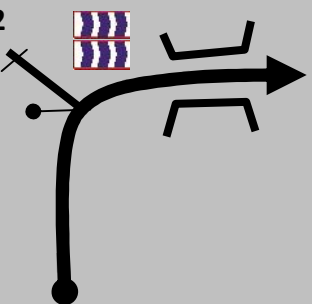


38° 49' 06" N 0° 13' 20" W



Sección 3	Tc 6 VILLA DE PEGO	→	ASISTENCIA	Distancia	Tiempo	Promedio	Sector 14
				54,501	1:30	36,33	

Distancia		DIRECCIÓN	INFORMACIONES			Kms. Regresivos
Total	Parcial					
0,000	0,000	CV-712  1 23,041	N 38°49'44" W 00°06'20"	 R 1	 	54,501
1,156	1,156	CV-712  2 21,885	N 38°49'33" W 00°06'27"	 R 2	 	53,345
2,761	1,605	CV-712  3 20,280	N 38°49'19" W 00°06'26"	 R 3	 	51,740
4,346	1,585	CV-712  4 18,695	N 38°49'06" W 00°07'19"	 R 4	 	50,155
5,405	1,059	CV-712  5 17,636	N 38°48'58" W 00°07'08"	 R 5 	 	49,096




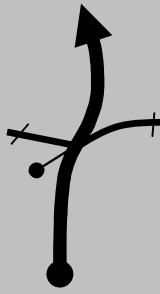


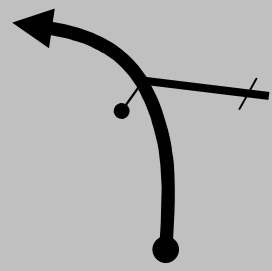





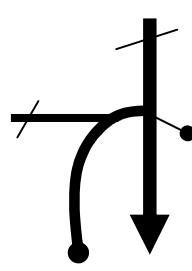

Sección 3	Tc 6 VILLA DE PEGO	→	ASISTENCIA	Distancia	Tiempo	Promedio	Sector 14
				54,501	1:30	36,33	

Distancia		DIRECCIÓN	INFORMACIONES	Kms. Regresivos
Total	Parcial			
6,961	1,556	CV-712  6 16,080	N 38°48'55" W 00°07'49" 	25 % 25 % 
9,130	2,169	CV-712  7 13,911	N 38°48'39" W 00°08'39" 	75 % 75 % 
10,408	1,278	CV-712  8 12,633	N 38°48'26" W 00°09'25"   	100 % 100 % 
10,709	0,301	CV-712  9 12,332		43,792
10,932	0,223	CV-712  10 12,109	N 38°40'20" W 00°09'39" 	100 % 100 % 




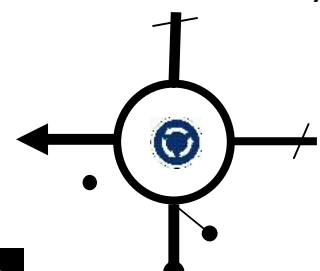



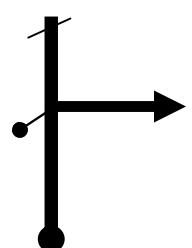
Sección 3	Tc 6 VILLA DE PEGO	→	ASISTENCIA	Distancia	Tiempo	Promedio	Sector 14
				54,501	1:30	36,33	

Distancia		DIRECCIÓN	INFORMACIONES	Kms. Regresivos
Total	Parcial			
12,313	1,381	CV-712 11 10,728	N 38°48'40" W 00°10'37" R 10	100 % 100 %
14,823	2,510	CV-712 12 8,218	N 38°48'18" W 00°11'37" R 11	0 % 0 %
16,541	1,718	CV-712 13 6,500	N 38°48'20" W 00°12'47" R 12	0 % 0 %
17,804	1,263	s/n 14 5,237	N 38°48'15" W 00°13'28" R 13 	0 % 0 %
19,642	1,838	s/n 15 3,399	N 38°48'50" W 00°12'44" R 14 	0 % 0 %

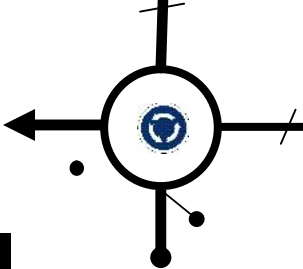



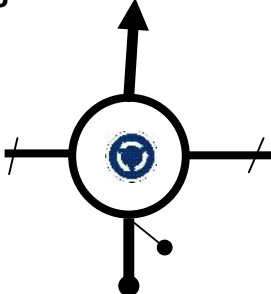


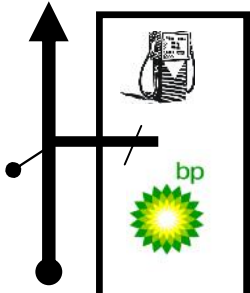


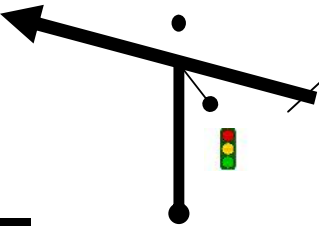

Sección 3	Tc 6 VILLA DE PEGO	→	ASISTENCIA	Distancia	Tiempo	Promedio	Sector 14
				54,501	1:30	36,33	


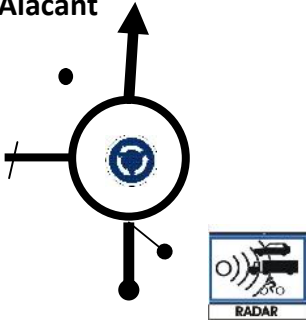



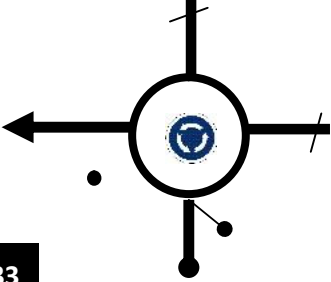



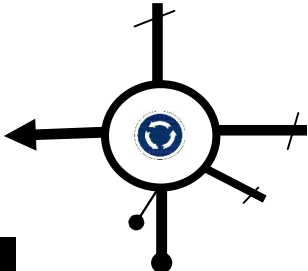


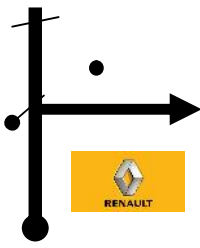
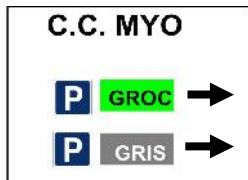
Distancia		DIRECCIÓN	INFORMACIONES		Kms. Regresivos
Total	Parcial				
20,296	0,654	s/n 	N 38°49'00" W 00°12'35"	 Mirador del Xap	0 % 25 % 
22,057	1,761	s/n 	N 38°49'01" W 00°12'52"		25 % 75 % 
23,041	0,984	s/n 	N 38°49'05" W 00°13'19"		31,460
23,317	0,276	s/n 	N 38°49'06" W 00°13'28"	 	50 % 100 % 
23,395	0,078	CV-700 		31,106	

Sección 3	Tc 6 VILLA DE PEGO	→	ASISTENCIA	Distancia	Tiempo	Promedio	Sector 14
				54,501	1:30	36,33	

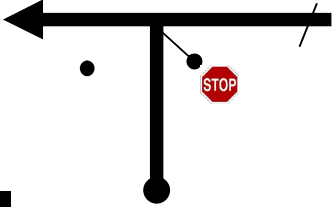

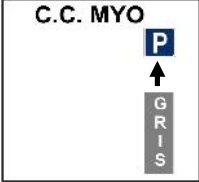
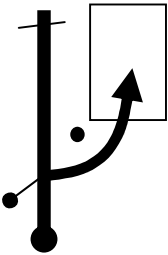



Distancia		DIRECCIÓN	INFORMACIONES	Kms. Regresivos
Total	Parcial			
24,070	0,675	CV-700  21	BENIALI	30,431
33,030	8,960	CV-700  22	ADSUBIA	21,471
35,950	2,920	CV-700  23	PEGO	18,551
36,160	0,210	Avda. Alcalde Fernando Alemany  24	  	18,341
36,870	0,710	Avda. Joan Carles I  25		17,631

Sección 3	Tc 6 VILLA DE PEGO	→	ASISTENCIA	Distancia	Tiempo	Promedio	Sector 14
				54,501	1:30	36,33	

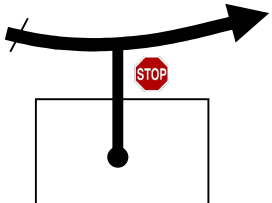



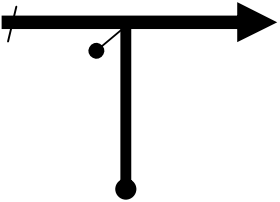

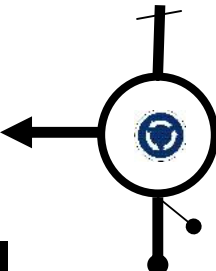


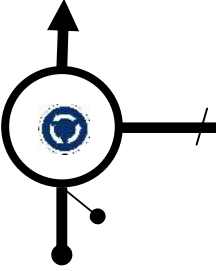


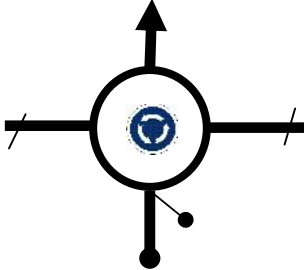


Distancia		DIRECCIÓN	INFORMACIONES	Kms. Regresivos
Total	Parcial			
36,980	0,110	26 Avda. Oliva 	  	17,521
37,130	0,150	27 CV-715 	 	17,371
37,210	0,080	28 CV-715 		17,291
44,680	7,470	29 CV-715 		9,821
45,570	0,890	30 N-332 		8,931

Sección 3	Tc 6 VILLA DE PEGO		ASISTENCIA	Distancia	Tiempo	Promedio	Sector 14
	Total	Parcial		54,501	1:30	36,33	
Distancia		DIRECCIÓN	INFORMACIONES			Kms. Regresivos	
Total	Parcial						
49,140	3,570	31 N-332 	cruzar L'Alqueria Palmera Bellreguard			5,361	
52,430	3,290	32 Avda. Alacant 	 		2,071		
53,200	0,770	33 Avda. Alacant 	 		1,301		
53,660	0,460	34 Avda de Benieto 	 		0,841		
53,900	0,240	35 Transporte 12 				0,601	

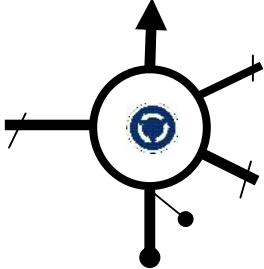

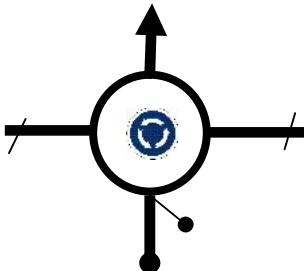




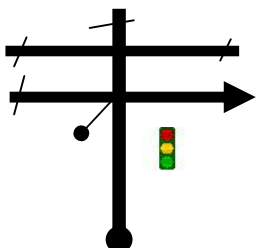

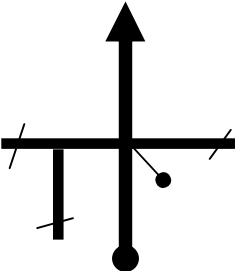
Sección 3	Tc 6 VILLA DE PEGO	➔	ASISTENCIA	Distancia	Tiempo	Promedio	Sector 14
				54,501	1:30	36,33	

Distancia		DIRECCIÓN	INFORMACIONES		Kms. Regresivos
Total	Parcial				
54,300	0,400	Carrer Carrossers 	 	0,201	
54,501	0,201	Parking Gris 	  	Entrada Asistencia 0,000	

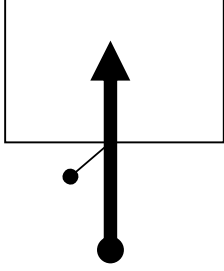


Sección 3	ASISTENCIA	FIN RALLYE	Distancia	Tiempo	Promedio	Sector 16
			2,530	0:15	10,10	

<i>Distancia</i>		<i>DIRECCIÓN</i>	<i>INFORMACIONES</i>		<i>Kms. Regresivos</i>
<i>Total</i>	<i>Parcial</i>				
0,000	0,000	1 Carrer Carrossers 	 	 2,530	
0,080	0,080	2 Carrer de l'Exportació 		2,450	
0,180	0,100	3 Avda. de Benieto 	 	2,350	
0,480	0,300	4 Avda. de Benieto 	 	2,050	
0,640	0,160	5 Avda. de Benieto 	 	1,890	

Sección 3	ASISTENCIA	FIN RALLYE	Distancia	Tiempo	Promedio	Sector 16
			2,530	0:15	10,10	

<i>Distancia</i>		<i>DIRECCIÓN</i>	<i>INFORMACIONES</i>	<i>Kms. Regresivos</i>
<i>Total</i>	<i>Parcial</i>			
0,930	0,290	6 Avda. de Benieto 		1,600
1,240	0,310	7 Avda. del Raval 	 	1,290
1,800	0,560	8 Carrer Sant Vicent 		0,730
2,180	0,380	9 Passeig Germanies 		0,350
2,480	0,300	10 		0,050

Sección 3	ASISTENCIA	FIN RALLYE	Distancia	Tiempo	Promedio	Sector 16
			2,530	0:15	10,10	

<i>Distancia</i>		<i>DIRECCIÓN</i>	<i>INFORMACIONES</i>		<i>Kms. Regresivos</i>
<i>Total</i>	<i>Parcial</i>				
2,530	0,050	11 Parque Cerrado 	N 38°57'53" W 00°10'48"	 	0,000




XII RALLY CIUTAT DE GANDIA



The image features the letters 'OK' in a large, bold, green font. The 'O' is a thick, hollow ring, and the 'K' is a solid, blocky letter with a diagonal stroke. Both letters are centered horizontally and occupy the upper two-thirds of the frame.

EN CASO DE ACCIDENTE MOSTRAR SI NO SE NECESITA ASISTENCIA MEDICA



**EN CASO DE ACCIDENTE
MOSTRAR SI SE NECESITA
ASISTENCIA MEDICA**