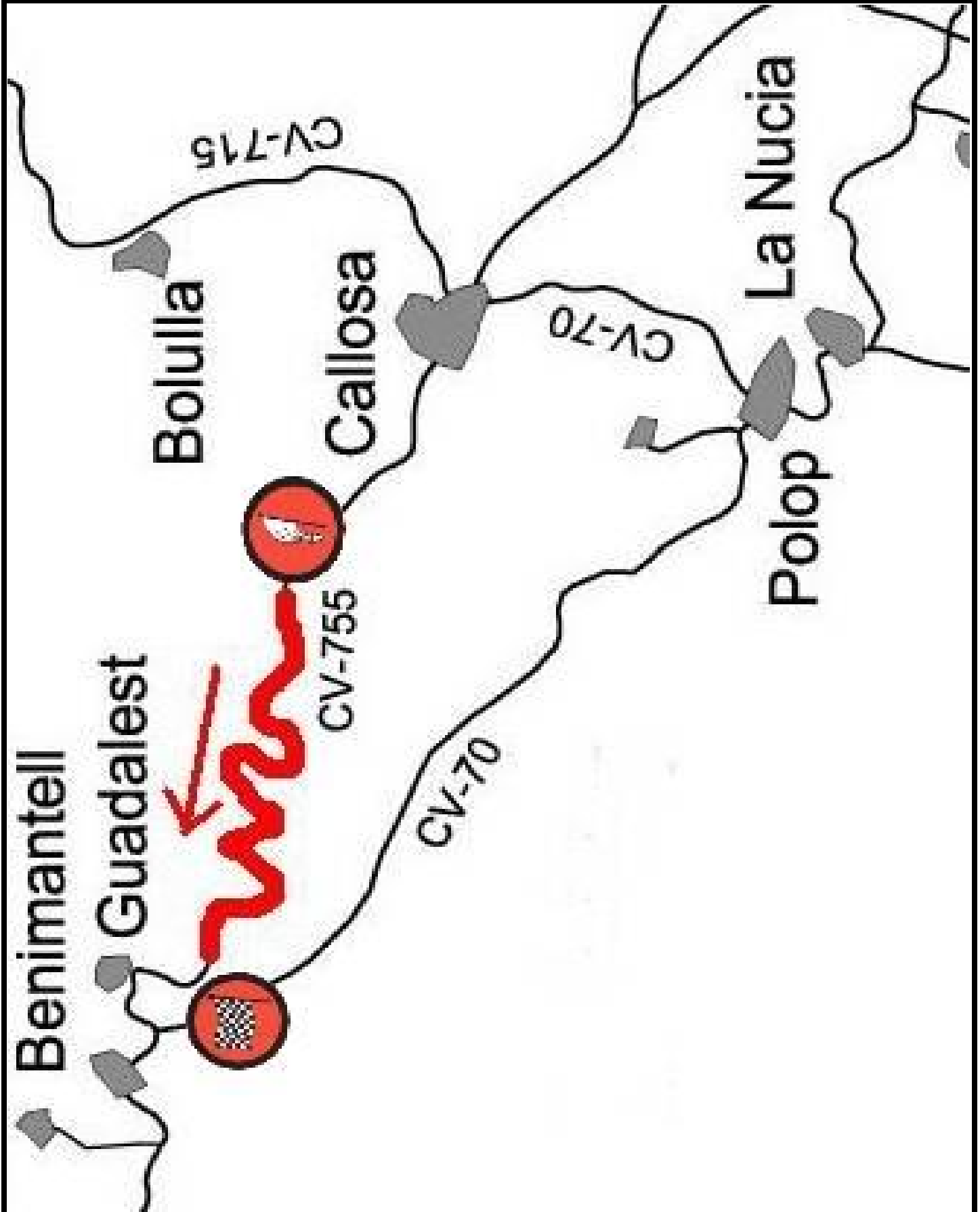




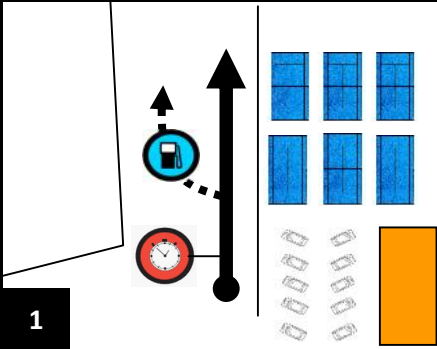

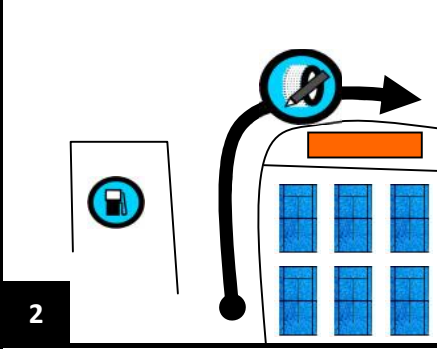
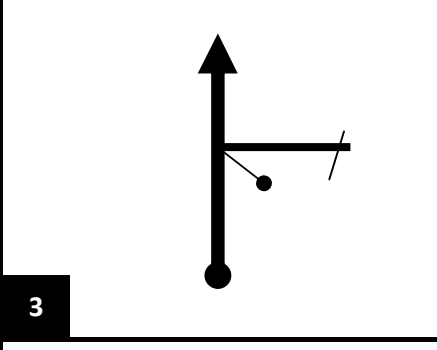
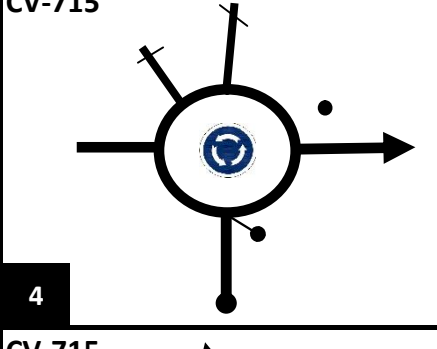



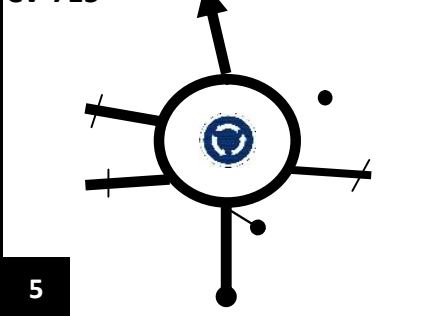



24 Rallye La Nucia




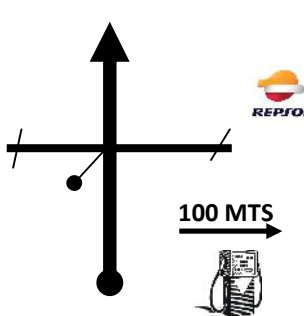
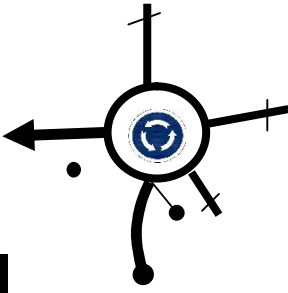


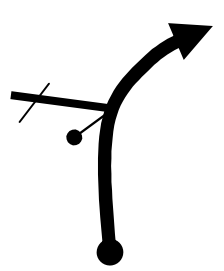
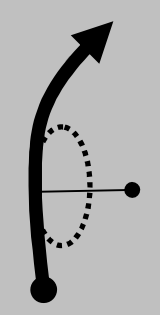







Shakedown



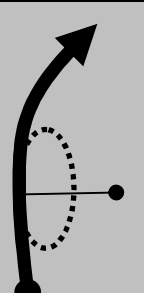








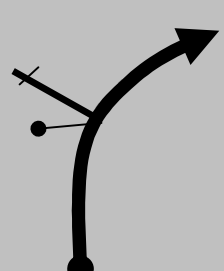

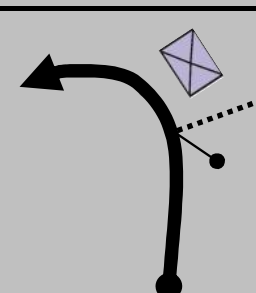

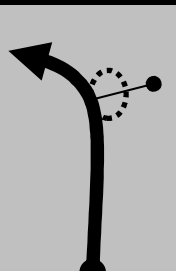

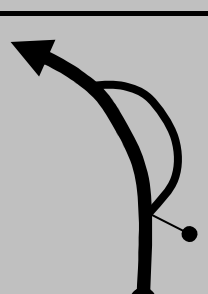

Parque Asistencia " La Nucía " - Salida Shakedown

Distancia		DIRECCIÓN	INFORMACIONES	Kms. Regresivos
Total	Parcial			
0,000	0,000	1 	N 38°36'04" W 00°07'23"	 12,730
0,100	0,100	2 		12,630
0,650	0,550	3 		12,080
0,860	0,210	CV-715 4 	  	11,870
4,030	3,170	CV-715 5 	  	8,700








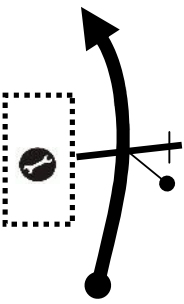
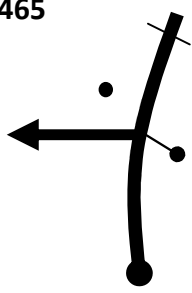

Parque Asistencia " La Nucía " - Salida Shakedown

Distancia		DIRECCIÓN	INFORMACIONES	Kms. Regresivos
Total	Parcial			
7,070	3,040	CV-715 	<div style="border: 1px solid red; padding: 5px; display: inline-block;"> CALLOSA D'EN SARRIA </div>	5,660
7,620	0,550	CV-715 		5,110
7,860	0,240	CV-755 	  <div style="border: 1px solid black; padding: 2px; display: inline-block;"> ← ALCOI GUADALEST C-3313 </div>	4,870
12,680	4,820	CV-755 		0,050
12,730	0,050	CV-755 	N 38°39'47" W 00°09'43"       	0,000

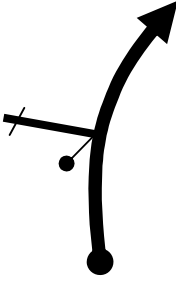
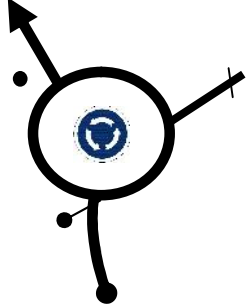



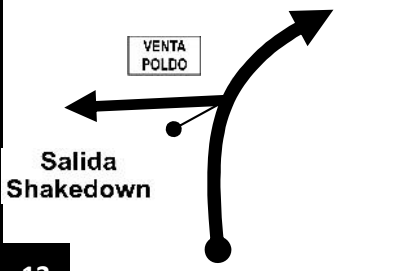


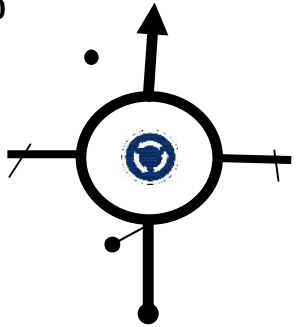



Salida Shakedown - Parque de Asistencia "La Nucía"

Distancia		DIRECCIÓN	INFORMACIONES	Kms. Regresivos
Total	Parcial			
0,000	0,000	CV-755  1 4,870	N 38°39'47" W 00°09'43"       	 19,820
1,240	1,240	CV-755  2 3,630	N 38°39'56" W 00°10'11" 	18,580
2,280	1,040	CV-755  3 2,590	N 38°39'59" W 00°10'26" 	17,540
3,200	0,920	CV-755  4 1,670	N 38°39'59" W 00°10'26" 	16,620
3,840	0,640	CV-755  5 1,030	N 38°40'02" W 00°11'29" 	15,980

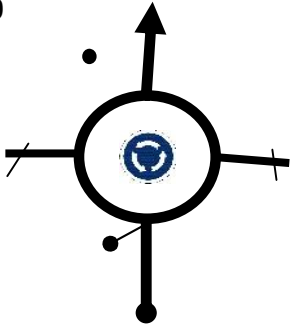



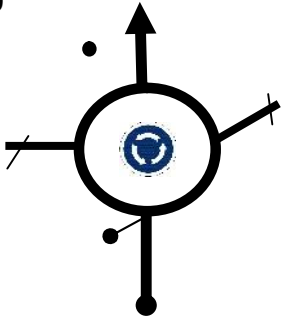



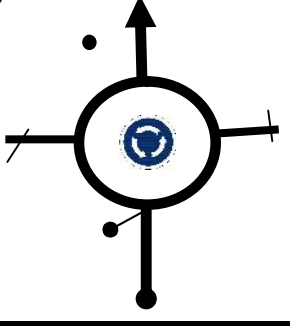







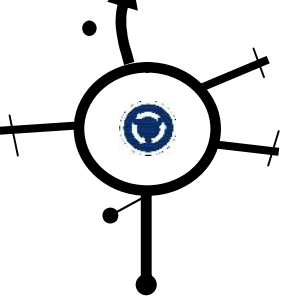



Salida Shakedown - Parque de Asistencia "La Nucía"

Distancia		DIRECCIÓN	INFORMACIONES	Kms. Regresivos
Total	Parcial			
4,870	1,030	CV-755 	N 38°40'02" W 00°11'29" 	 14,950
5,350	0,480	CV-755 	N 38°40'17" W 00°11'40" 	 14,470
6,270	0,920	CV-755 	<div style="border: 2px solid red; padding: 5px; display: inline-block;"> EL CASTELL DE GUADALEST </div>	13,550
6,440	0,170	CV-755 	N 38°40'33" W 00°11'56"	13,380
6,610	0,170	CV-7465 		13,210

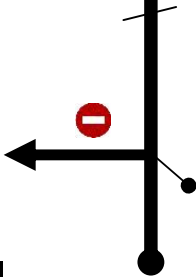

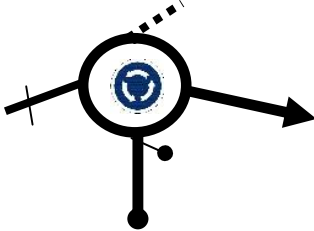
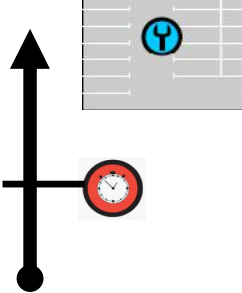

Salida Shakedown - Parque de Asistencia "La Nucía"

Distancia		DIRECCIÓN	INFORMACIONES	Kms. Regresivos
Total	Parcial			
6,700	0,090	CV-7465 		13,120
7,100	0,400	CV-70 	  	12,720
11,480	4,380	CV-70 La Nucia 	 	8,340
<p>Para Volver a Salida del Shakedown pasa a la página 10</p>				
15,330	3,850	CV-70 	  	4,490

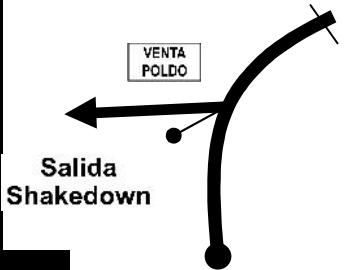


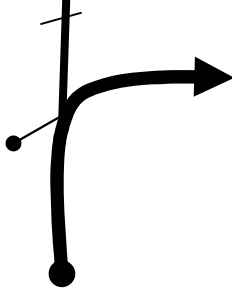
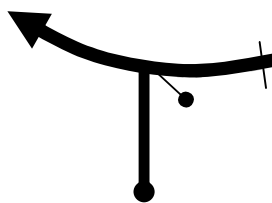
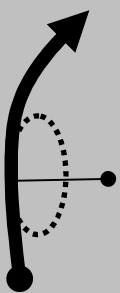







Salida Shakedown - Parque de Asistencia "La Nucía"

Distancia		DIRECCIÓN	INFORMACIONES	Kms. Regresivos
Total	Parcial			
16,040	0,710	CV-70 	  	3,780
17,040	1,000	CV-70 	  	2,780
17,980	0,940	CV-70 	  	1,840
18,590	0,610	CV-70 	  	1,230
19,040	0,450	CV-70 	  	0,780

Salida Shakedown - Parque de Asistencia "La Nucía"

Distancia		DIRECCIÓN	INFORMACIONES	Kms. Regresivos
Total	Parcial			
19,460	0,420	20 	 iii Paso autorizado día del rallye iii	0,360
19,710	0,250	21 		0,110
19,820	0,110	22 	N 38°36'15" W 00°07'25" Entrada Asistencia  Asistencia	0,000

Salida Shakedown - Parque de Asistencia "La Nucía"

Distancia		DIRECCIÓN	INFORMACIONES	Kms. Regresivos
Total	Parcial			
Para Volver a Salida del Shakedown				
11,480	4,380	s/n 	 	3,680
14,010	2,530	s/n 		1,150
15,110	1,100	CV-755 		0,050
15,160	0,050	CV-755 	N 38°39'47" W 00°09'43"       	0,000



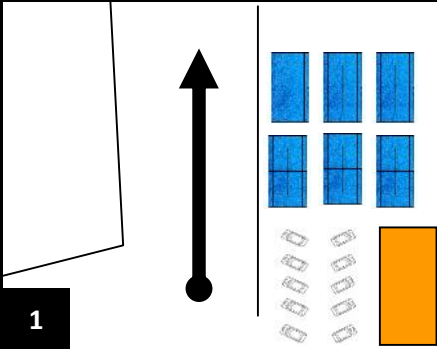
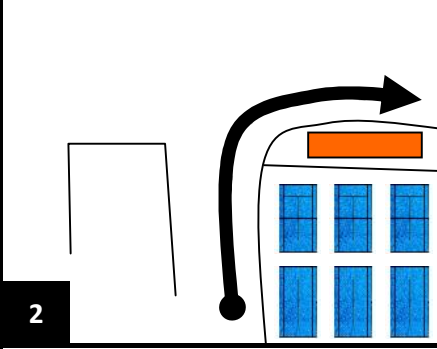
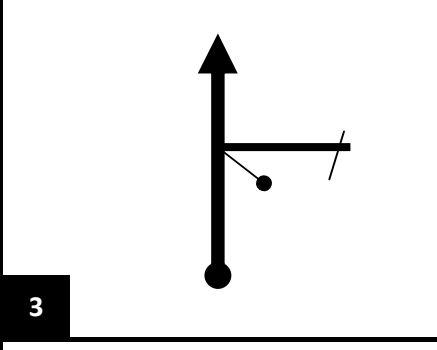
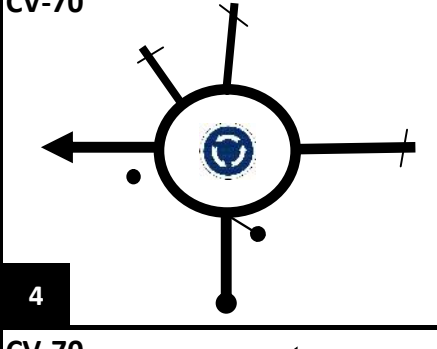


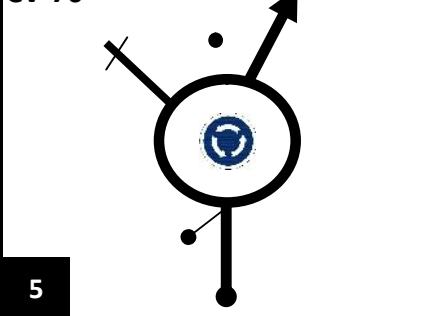


24 Rallye La Nucia



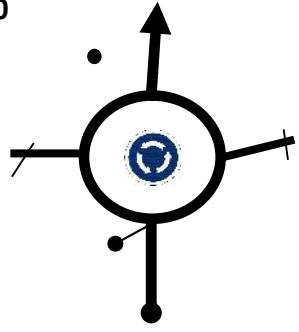


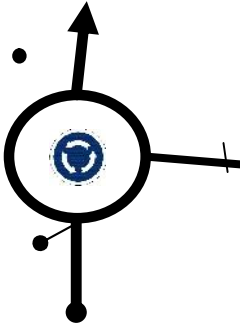


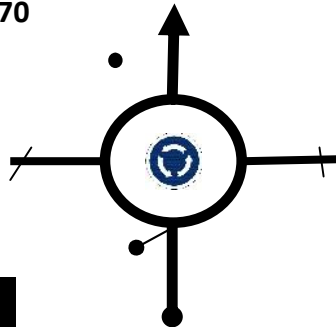


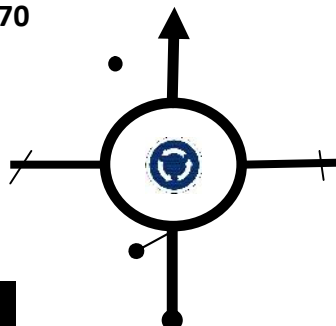


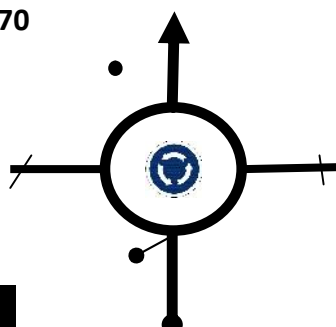


Ceremonia de Salida



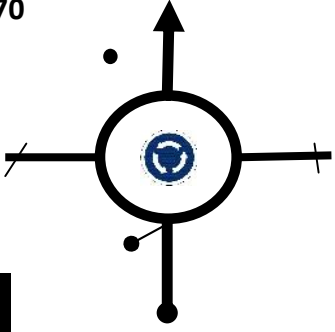



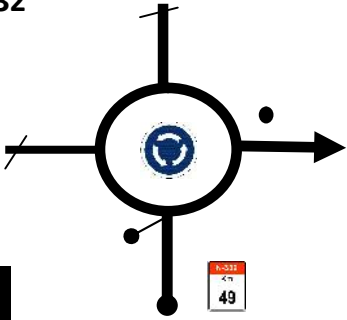




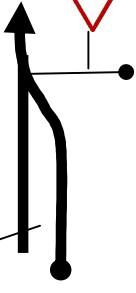

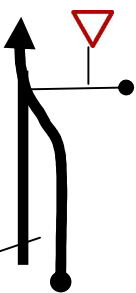




Zona Asistencia La Nucía	Ceremonia de Salida Diputación de Alicante	Distancia	Hora Límite entrada Parque Pre-Salida 18:00
		49,15	

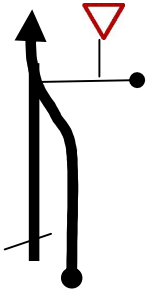

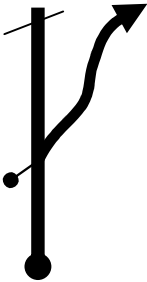

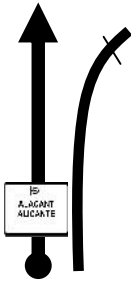

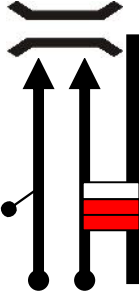


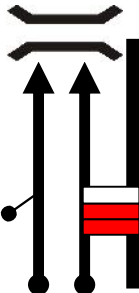


Distancia		DIRECCIÓN	INFORMACIONES	Kms. Regresivos
Total	Parcial			
0,000	0,000	 <p>1</p>	N 38°36'04" W 00°07'23"	49,150
0,100	0,100	 <p>2</p>		49,050
0,650	0,550	 <p>3</p>		48,500
0,860	0,210	CV-70  <p>4</p>	 	48,290
1,990	1,130	CV-70  <p>5</p>	 	47,160

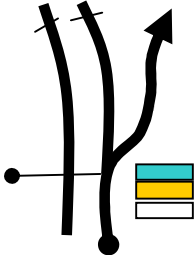


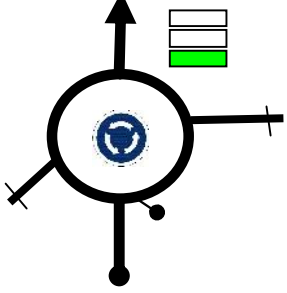



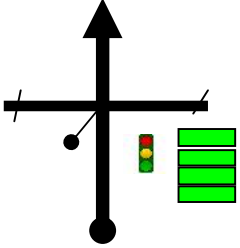

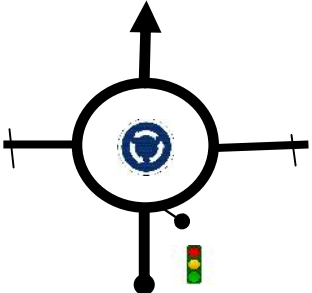

Zona Asistencia La Nucía	Ceremonia de Salida Diputación de Alicante	Distancia	Hora Límite entrada Parque Pre-Salida 18:00
		49,15	

Distancia		DIRECCIÓN	INFORMACIONES	Kms. Regresivos
Total	Parcial			
2,540	0,550	CV-70 	 	46,610
3,430	0,890	CV-70 	 	45,720
3,920	0,490	CV-70 	 	45,230
4,330	0,410	CV-70 	 	44,820
5,480	1,150	CV-70 	 	43,670

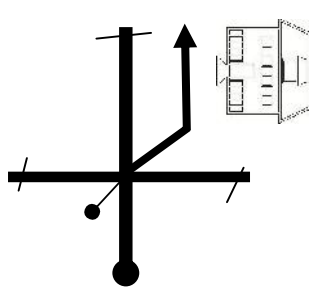
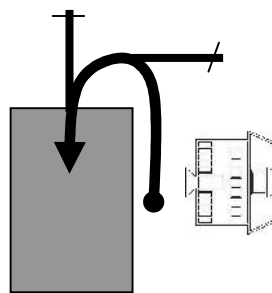
Zona Asistencia La Nucía	Ceremonia de Salida Diputación de Alicante	Distancia	Hora Límite entrada Parque Pre-Salida 18:00
		49,15	

Distancia		DIRECCIÓN	INFORMACIONES	Kms. Regresivos
Total	Parcial			
5,990	0,510	CV-70 	  	43,160
6,720	0,730	N-332 	   	42,430
7,029	0,309	N-332 		42,121
7,510	0,481	N-332 		41,640
31,510	24,000	N-332 	 	17,640

Zona Asistencia La Nucía		Ceremonia de Salida Diputación de Alicante	Distancia 49,15	Hora Límite entrada Parque Pre-Salida 18:00
Distancia		DIRECCIÓN	INFORMACIONES	Kms. Regresivos
Total	Parcial			
35,170	3,660	A-70  16		13,980
42,540	7,370	N-332  17		6,610
43,390	0,850	N-332  18		5,760
44,780	1,390	N-332  19	 ATENCIÓN Tramo controlado por radar !!!  (Alicante)	4,370
45,720	0,940	N-332  20	 ATENCIÓN Tramo controlado por radar !!!  (Alicante)	3,430

Zona Asistencia La Nucía		Ceremonia de Salida Diputación de Alicante	Distancia 49,15	Hora Límite entrada Parque Pre-Salida 18:00
Distancia		DIRECCIÓN	INFORMACIONES	Kms. Regresivos
Total	Parcial			
46,890	1,170	21 c/ Canonigo Manuel Penalva 	 Hospital (Alicante)	2,260
47,040	0,150	22 c/ Canonigo Manuel Penalva 		2,110
47,270	0,230	23 c/ Vázquez de Mella-Av. Jaime I 	   (Alicante)	1,880
48,330	1,060	24 Avda. Alfonso el Sabio 	 (Alicante)	0,820
48,880	0,550	25 Avda. de la Estación 		0,270

	Zona Asistencia La Nucía	Ceremonia de Salida Diputación de Alicante	Distancia	Hora Límite entrada Parque Pre-Salida 18:00
			49,15	

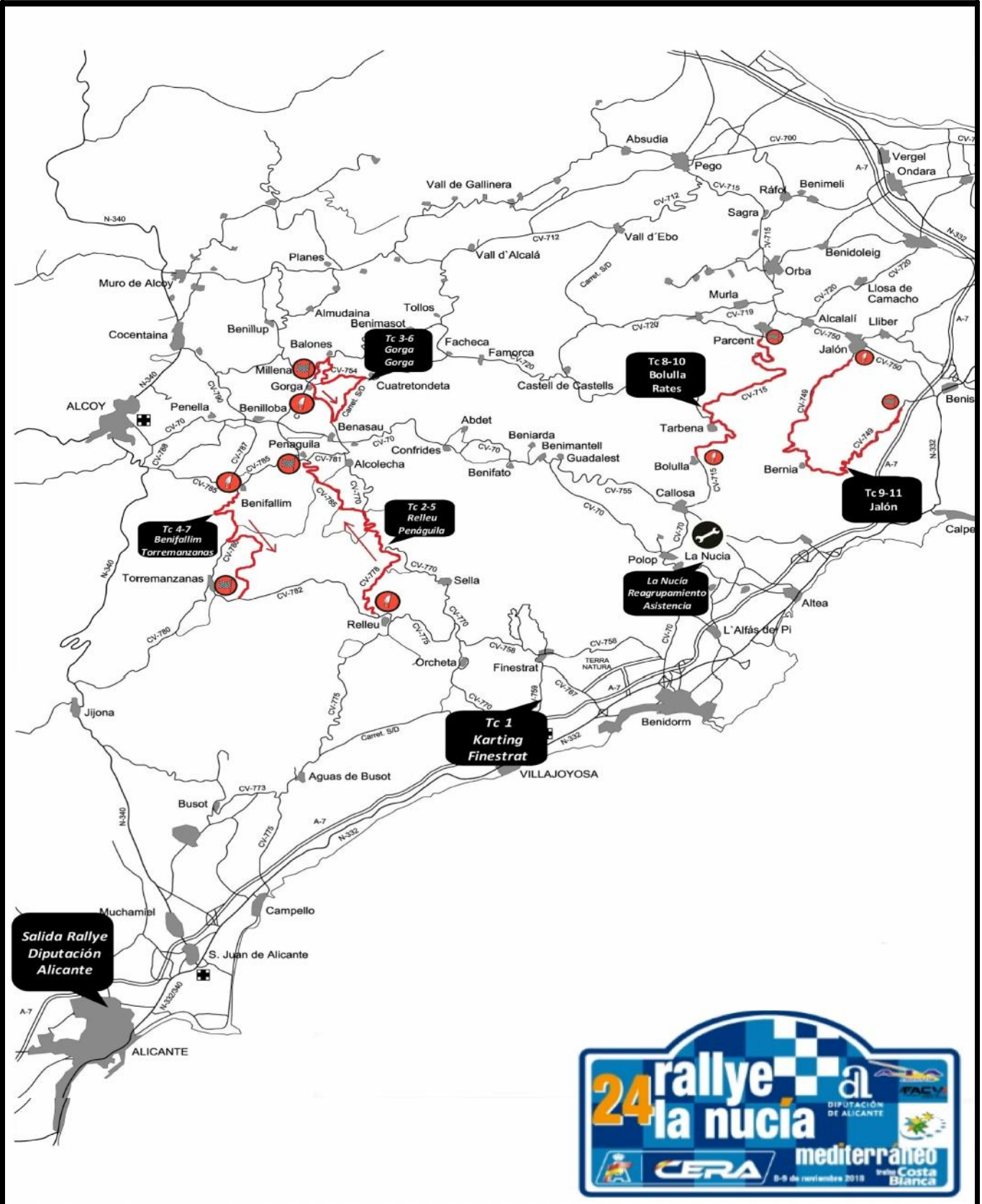
Distancia		DIRECCIÓN	INFORMACIONES	Kms. Regresivos
Total	Parcial			
49,040	0,160		<p>Palacio Provincial Excma. Diputación Provincial (Alicante)</p>	0,110
49,150	0,110		<p>N 38°20'44" W 00°29'30"</p>	0,000

Diputación de Alicante - Salida Rallye





Plano General





24 Rallye La Nucia



1ª Sección



Itinerario - Horario

Viernes 9 de Noviembre de 2018

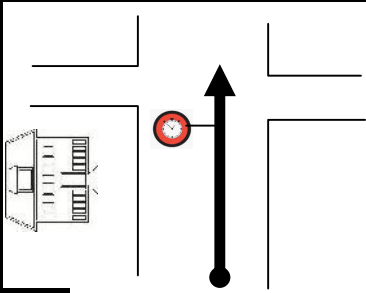



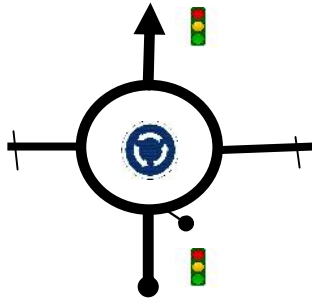

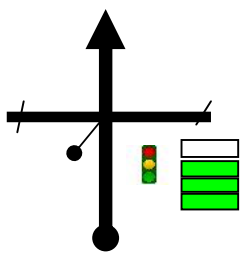

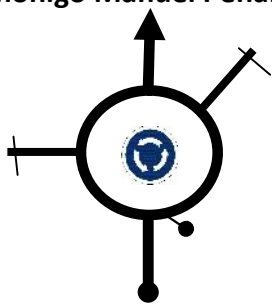

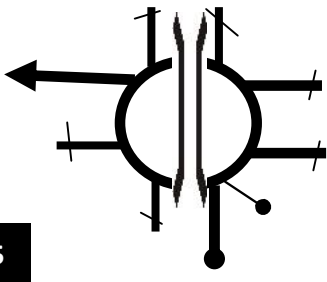

SECTOR	CH / TC	Descripción	Kms TC's	Kms Enlace	Kms Totales	Tiempo	Km/h	HORA 1º
1ª Sección	1	CH 0 Salida / Diputación de Alicante						19:00
		CH 1 Karting Finestrat		45,90	45,90	1:07'	41,1	20:07
	2	Tc 1 Karting Finestrat	1,09			0:03'		20:10
		CH 1A La Nucia / Ciudad Deportiva Camilo Cano		18,29	19,38	0:30'	38,8	20:40

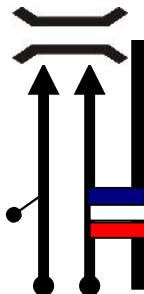


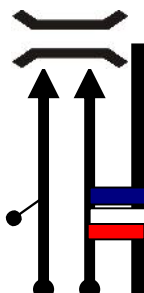


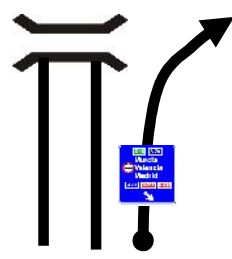

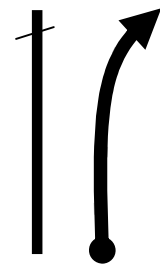

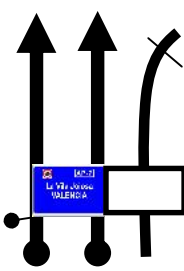

Sábado 10 de Noviembre de 2018

SECTOR	CH / TC	Descripción	Kms TC's	Kms Enlace	Kms Totales	Tiempo	Km/h	HORA 1º
2ª Sección	3	CH 1B La Nucia / Salida Asistencia / Repostaje						7:00
		CH 2 Relleu		28,47	28,47	0:42'	40,7	7:42
	4	Tc 2 Relleu / Penáguila	21,48			0:03'		7:45
		CH 3 Gorga		8,04	29,52	0:36'	49,2	8:21
	5	Tc 3 Gorga / Gorga	13,42			0:03'		8:24
		CH 4 Benifallim		27,82	41,24	0:54'	45,8	9:18
	6	Tc 4 Benifallim / Torremanzanas	12,07			0:03'		9:21
	CH 4A La Nucia / Entrada Regarupamiento		39,26	51,33	1:02'	49,7	10:23	
	7	Reagrupamiento				0:20'		
3ª Sección	8	CH 4B La Nucia / Salida Regarupamiento						10:43
		CH 4C La Nucia / Entrada Asistencia		0,38	0,38	0:03'	7,6	10:46
	9	Zona Asistencia "A" - La Nucia	(46,97)	(103,97)	(150,94)	0:20'		
	10	CH 4D La Nucia / Salida Asistencia / Repostaje						11:06
		CH 5 Relleu		28,47	28,47	0:42'	40,7	11:48
	11	Tc 5 Relleu / Penáguila	21,48			0:03'		11:51
		CH 6 Gorga		8,04	29,52	0:36'	49,2	12:27
	12	Tc 6 Gorga / Gorga	13,42			0:03'		12:30
	CH 7 Benifallim		12,54	25,96	0:32'	48,7	13:02	
13	Tc 7 Benifallim / Torremanzanas	12,07			0:03'		13:05	
	CH 7A La Nucia / Entrada Regarupamiento		48,83	60,90	1:22'	44,6	14:27	
	14	Reagrupamiento				0:40'		
4ª Sección	15	CH 7B La Nucia / Salida Regarupamiento						15:07
		CH 7C La Nucia / Entrada Asistencia		0,38	0,38	0:03'	7,6	15:10
	16	Zona Asistencia "B" - La Nucia	(46,97)	(98,26)	(145,23)	0:30'		
	17	CH 7D La Nucia / Salida Asistencia / Repostaje						15:40
		CH 8 Bolulla		13,45	13,45	0:24'	33,6	16:04
	18	Tc 8 Bolulla / Rates	18,28			0:03'		16:07
	CH 9 Jalón		9,20	27,48	0:34'	48,5	16:41	
19	Tc 9 Jalón	22,00			0:03'		16:44	
	CH 9A La Nucia / Entrada Regarupamiento		41,70	63,70	1:08'	56,2	17:52	
	20	Reagrupamiento				0:20'		
5ª Sección	21	CH 9B La Nucia / Salida Regarupamiento						18:12
		CH 9C La Nucia / Entrada Asistencia		0,38	0,38	0:03'	7,6	18:15
	22	Zona Asistencia "C" - La Nucia	(40,28)	(64,73)	(105,01)	0:20'		
	23	CH 9D La Nucia / Salida Asistencia / Repostaje						18:35
		CH 10 Bolulla		13,45	13,45	0:24'	33,6	18:59
	24	Tc 10 Bolulla / Rates	18,28			0:03'		19:02
		CH 11 Jalón		9,20	27,48	0:34'	48,5	19:36
	25	Tc 11 Jalón	22,00			0:03'		19:39
		CH 11A La Nucia / Entrada Asistencia		42,10	64,10	1:06'	58,3	20:45
	26	Zona Asistencia "D" - La Nucia	(40,28)	(64,73)	(105,03)	0:10'		
	CH 11B La Nucia / Salida Asistencia						20:55	
	CH 11C Fin Rallye		0,75	0,75	0:05'	9,0	21:00	

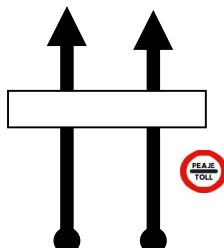



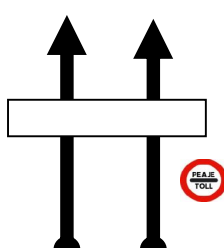

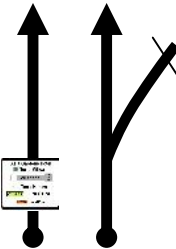



TC	ENLACES	TOTAL	% TC
175,59	396,65	572,24	30,68

Sección 1	Salida Diputación de Alicante	Tc 1 Karting Finestrat	Distancia	Tiempo	Promedio	Sector 1
			45,90 km	1:07'	41,1 km/h	









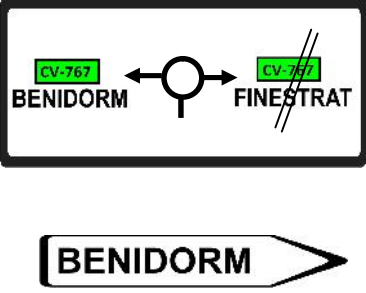


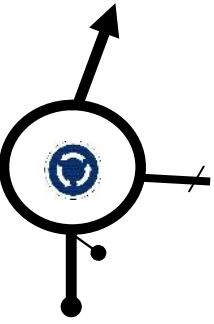

<i>Distancia</i>		<i>DIRECCIÓN</i>	<i>INFORMACIONES</i>	<i>Kms. Regresivos</i>
<i>Total</i>	<i>Parcial</i>			
0,000	0,000		N 38°20'44" W 00°29'32"  Palacio Provincial Excma. Diputación Provincial (Alicante)	 
0,080	0,080	2 Avda. Alfonso el Sabio 		45,820
0,710	0,630	3 Avda. Jaime II - c/ Vazquez de Mella 		45,190
1,720	1,010	4 c/ Canonigo Manuel Penalva 		44,180
1,940	0,220	5 N-332 		43,960

Sección 1	Salida Diputación de Alicante		Tc 1 Karting Finestrat	Distancia	Tiempo	Promedio	Sector 1
				45,90 km	1:07'	41,1 km/h	
Distancia		DIRECCIÓN	INFORMACIONES	Kms. Regresivos			
Total	Parcial						
2,920	0,980	N-332  6	 ATENCIÓN Tramo controlado por radar !!! 	42,980			
3,890	0,970	N-332  7	 ATENCIÓN Tramo controlado por radar !!! 	42,010			
5,380	1,490	A-70  8		40,520			
6,070	0,690	A-70  9		39,830			
14,050	7,980	AP-7  10		31,850			




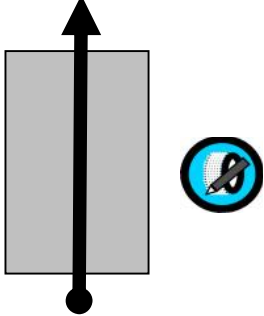
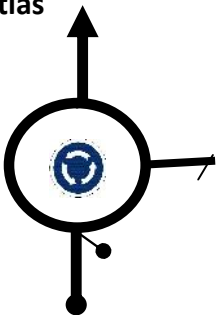

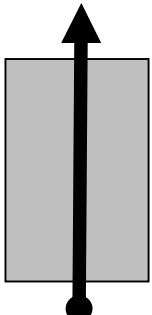
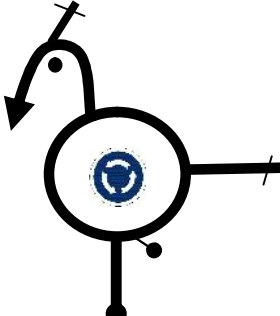


Sección 1	Salida Diputación de Alicante	Tc 1 Karting Finestrat	Distancia	Tiempo	Promedio	Sector 1
			45,90 km	1:07'	41,1 km/h	

Distancia		DIRECCIÓN	INFORMACIONES	Kms. Regresivos
Total	Parcial			
14,650	0,600	AP-7 	 Coger Ticket	31,250
38,440	23,790	Salida 65A 		7,460
39,620	1,180		 3,45 €	6,280
39,820	0,200			6,080
40,050	0,230			5,850

Sección 1	Salida Diputación de Alicante	Tc 1 Karting Finestrat	Distancia	Tiempo	Promedio	Sector 1
			45,90 km	1:07'	41,1 km/h	

Distancia		DIRECCIÓN	INFORMACIONES	Kms. Regresivos
Total	Parcial			
40,800	0,750	CV-7673 	 	5,100
41,900	1,100	CV-7673 	 	4,000
42,900	1,000	CV-767 	 	3,000
43,750	0,850	Via Pista 		2,150
43,850	0,100	Via Pista 		2,050

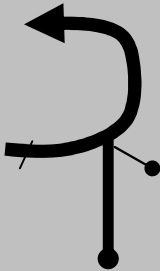


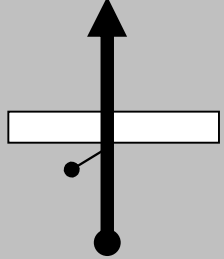
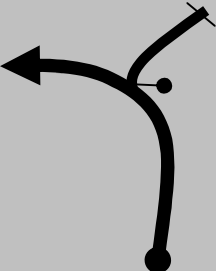
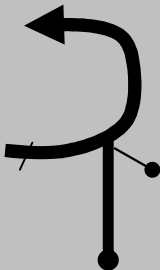
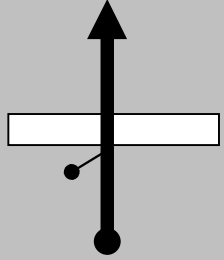

Sección 1	Salida Diputación de Alicante	→	Tc 1 Karting Finestrat	Distancia	Tiempo	Promedio	Sector 1
				45,90 km	1:07'	41,1 km/h	

Distancia		DIRECCIÓN	INFORMACIONES	Kms. Regresivos
Total	Parcial			
44,360	0,510	21 Camí del Atlas 	 	1,540
44,750	0,390	22 	N 38°32'28" W 00°11'08" ZONA CAMBIO NEUMÁTICOS	1,150
44,880	0,130	23 Camí del Atlas 		1,020
45,100	0,220	24 	ZONA CALENTAMIENTO NEUMÁTICOS	0,800
45,280	0,180	25 	 	0,620

Sección 1	Salida Diputación de Alicante	→	Tc 1 Karting Finestrat	Distancia	Tiempo	Promedio	Sector 1
				45,90 km	1:07'	41,1 km/h	

<i>Distancia</i>		<i>DIRECCIÓN</i>	<i>INFORMACIONES</i>		<i>Kms. Regresivos</i>	
<i>Total</i>	<i>Parcial</i>					
45,660	0,380	26			0,240	
45,900	0,240	27		N 38°32'27" W 00°11'19" 		0,000
	0,050	28		N 38°32'28" W 00°11'19" 		

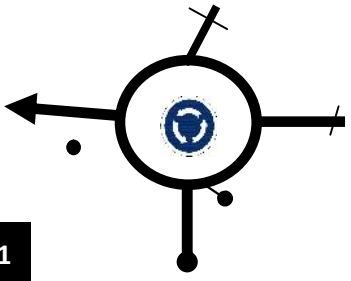



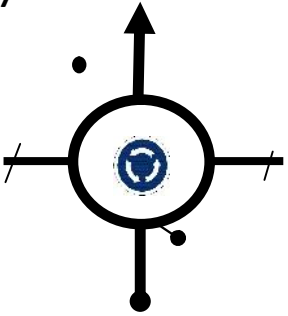







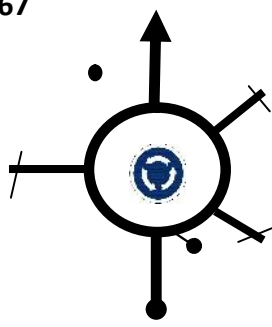



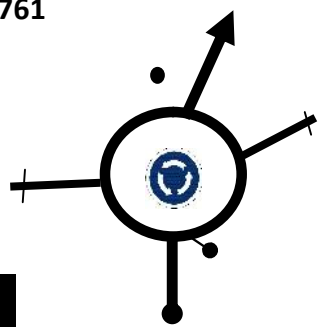



Sección 1	Tc 1 Karting Finestrat		Fin Etapa La Nucúa	Distancia	Tiempo	Promedio	Sector 1
				19,38 km	0:30'	38,8 km/h	

<i>Distancia</i>		<i>DIRECCIÓN</i>	<i>INFORMACIONES</i>	<i>Kms. Regresivos</i>
<i>Total</i>	<i>Parcial</i>			
0,000	0,000	1 	N 38°32'29" W 00°11'21"  - 1 -  R 1	19,380
0,171	0,171	2 	N 38°32'32" W 00°11'23" 1º paso por Meta	19,209
0,250	0,079	3 	N 38°32'32" W 00°11'26"	19,130
0,923	0,673	4 	N 38°32'29" W 00°11'21"	18,457
1,094	0,171	5 	N 38°32'32" W 00°11'23" 2º paso por Meta  - 1 -	18,286

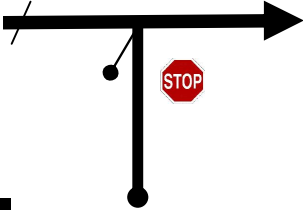


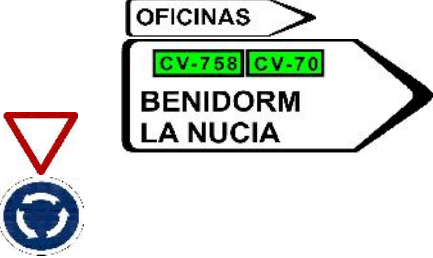
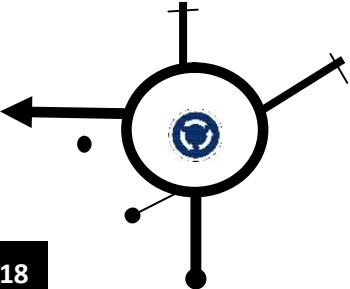

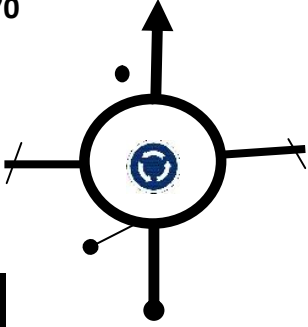

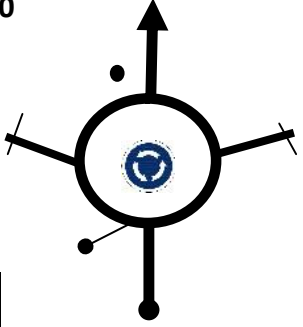

Sección 1	Tc 1 Karting Finestrat	→	Fin Etapa La Nucúa	Distancia	Tiempo	Promedio	Sector 1
				19,38 km	0:30'	38,8 km/h	

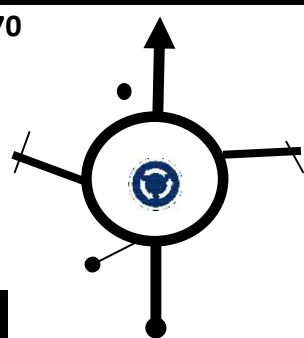


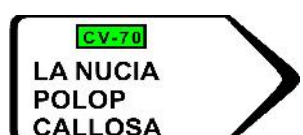
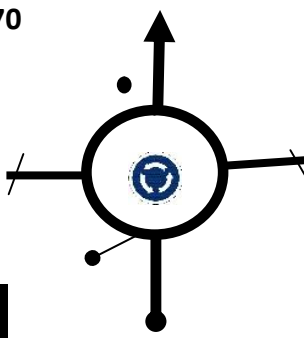


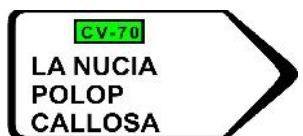
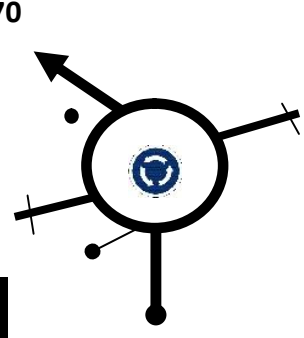



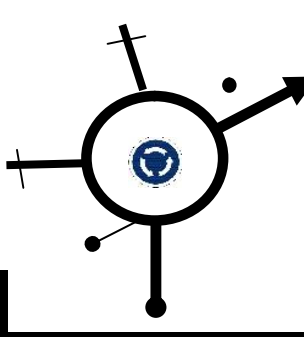



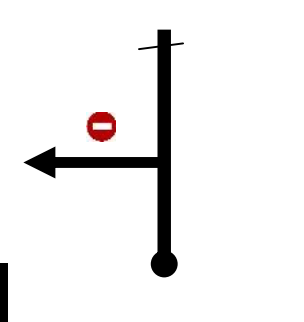

Distancia		DIRECCIÓN	INFORMACIONES	Kms. Regresivos
Total	Parcial			
1,170	0,076	6	Salida del Circuito	18,210
1,200	0,030	7	N 38°32'33" W 00°11'26" 	18,180
1,330	0,130	8		18,050
1,350	0,020	9 c/ d'Hondures	 	18,030
1,880	0,530	10 c/ Panama	 	17,500

Sección 1	Tc 1 Karting Finestrat	Fin Etapa La Nucúa	Distancia	Tiempo	Promedio	Sector 1
			19,38 km	0:30'	38,8 km/h	

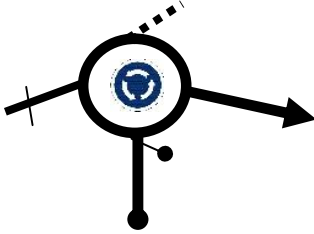
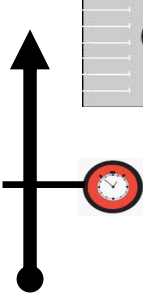



<i>Distancia</i>		<i>DIRECCIÓN</i>	<i>INFORMACIONES</i>	<i>Kms. Regresivos</i>
<i>Total</i>	<i>Parcial</i>			
2,370	0,490	CV-767 	  	17,010
3,950	1,580	CV-767 	  	15,430
4,230	0,280	CV-767 	  	15,150
4,770	0,540	CV-767 	  	14,610
5,280	0,510	CV-761 	  	14,100

Sección 1	Tc 1 Karting Finestrat	→	Fin Etapa La Nucía	Distancia	Tiempo	Promedio	Sector 1
				19,38 km	0:30'	38,8 km/h	

Distancia		DIRECCIÓN	INFORMACIONES	Kms. Regresivos
Total	Parcial			
6,390	1,110	CV-758 		12,990
13,070	6,680	CV-758 		6,310
14,940	1,870	CV-70 		4,440
16,080	1,140	CV-70 		3,300
16,540	0,460	CV-70 		2,840

Sección 1	Tc 1 Karting Finestrat	→	Fin Etapa La Nucía	Distancia	Tiempo	Promedio	Sector 1
				19,38 km	0:30'	38,8 km/h	
Distancia		DIRECCIÓN	INFORMACIONES	Kms. Regresivos			
Total	Parcial						
17,060	0,520	21	   	2,320			
17,900	0,840	22	   	1,480			
18,460	0,560	23	   	0,920			
18,620	0,160	24	   	0,760			
19,000	0,380	25	  <p>iii Paso autorizado día del rallye iii</p>	0,380			

Sección 1	Tc 1 Karting Finestrat	Fin Etapa La Nucía	Distancia	Tiempo	Promedio	Sector 1
			19,38 km	0:30'	38,8 km/h	

<i>Distancia</i>		<i>DIRECCIÓN</i>	<i>INFORMACIONES</i>	<i>Kms. Regresivos</i>
<i>Total</i>	<i>Parcial</i>			
19,270	0,270			0,110
19,380	0,110		<p>N 38°36'15" W 00°07'25"</p> <p>Entrada Parque Asistencia Fin 1ª Sección</p>   	0,000



24 Rallye La Nucia




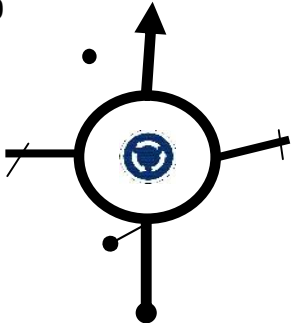



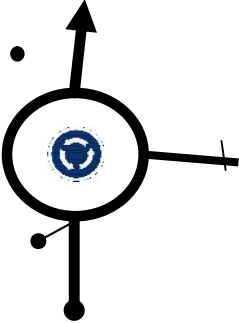



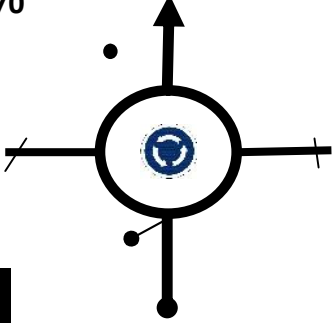



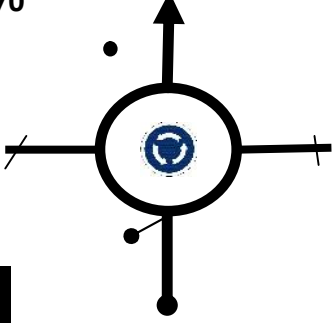



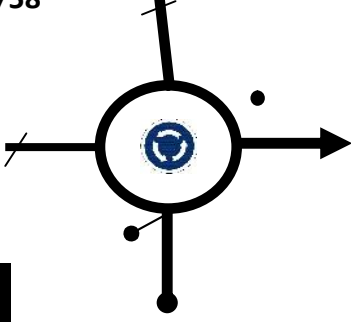



2ª Sección



Sección 2	CH 1B Salida Asistencia	CH 2 Relleu	Distancia	Tiempo	Promedio	Sector 3
			28,47 km	0:42'	40,7 km/h	

<i>Distancia</i>		<i>DIRECCIÓN</i>	<i>INFORMACIONES</i>	<i>Kms. Regresivos</i>
<i>Total</i>	<i>Parcial</i>			
0,000	0,000	1 	N 38°36'04" W 00°07'23" 	28,470
0,100	0,100	2 		28,370
0,650	0,550	3 		27,820
0,860	0,210	4 CV-70 	 	27,610
2,060	1,200	5 CV-70 	 	26,410

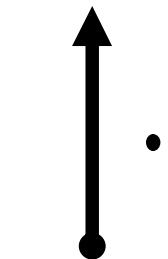
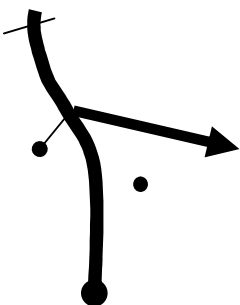
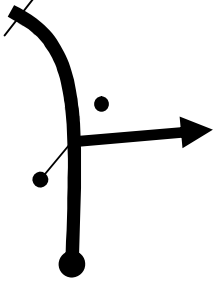




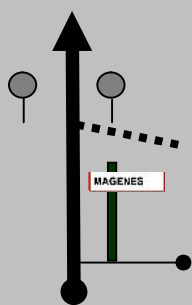






Sección 2	CH 1B Salida Asistencia		CH 2 Relleu	Distancia	Tiempo	Promedio	Sector 3
				28,47 km	0:42'	40,7 km/h	

<i>Distancia</i>		<i>DIRECCIÓN</i>	<i>INFORMACIONES</i>	<i>Kms. Regresivos</i>
<i>Total</i>	<i>Parcial</i>			
2,590	0,530	CV-70  6	  	25,880
3,450	0,860	CV-70  7	  	25,020
3,950	0,500	CV-70  8	  	24,520
4,410	0,460	CV-70  9	  	24,060
5,490	1,080	CV-758  10	  	22,980

Sección 2	CH 1B Salida Asistencia		CH 2 Relleu	Distancia	Tiempo	Promedio	Sector 3
				28,47 km	0:42'	40,7 km/h	

<i>Distancia</i>		<i>DIRECCIÓN</i>	<i>INFORMACIONES</i>	<i>Kms. Regresivos</i>
<i>Total</i>	<i>Parcial</i>			
7,330	1,840	CV-758 	 	21,140
13,270	5,940	CV-758 		15,200
19,180	5,910	CV-770 	 	9,290
20,440	1,260	CV-775 		8,030
25,860	5,420	CV-775 	 	2,610


Sección 2	CH 1B Salida Asistencia	CH 2 Relleu	Distancia	Tiempo	Promedio	Sector 3
			28,47 km	0:42'	40,7 km/h	

<i>Distancia</i>		<i>DIRECCIÓN</i>	<i>INFORMACIONES</i>	<i>Kms. Regresivos</i>
<i>Total</i>	<i>Parcial</i>			
26,370	0,510	CV-775 	<div style="border: 1px solid red; padding: 5px; display: inline-block;">RELLEU</div>	2,100
26,750	0,380	CV-775 	<div style="border: 1px solid black; padding: 5px; margin-bottom: 5px;"> LA TORRE DE LES MAÇANES CV-778 CV-782 → </div> <div style="border: 1px solid black; padding: 5px;"> ALCOLEJA BENASAU CV-778 CV-770 → </div>	1,720
28,260	1,510	CV-778 	N 38°35'28" W 00°19'01"   <div style="border: 1px solid black; padding: 5px; display: inline-block; margin-left: 100px;"> CV-778 ALCOLEJA PENAGUILA → </div>	0,210
28,470	0,210	CV-778 	N 38°35'33" W 00°19'01" <div style="border: 1px solid black; padding: 5px; display: inline-block; margin-left: 100px;">  - 1 - </div>	0,000
0,090	20	CV-778 	N 38°35'35" W 00°19'03" <div style="border: 1px solid red; padding: 5px; display: inline-block; margin-left: 100px;"> MAGENES → </div> <div style="margin-top: 10px;">      </div> <div style="border: 1px solid black; padding: 5px; display: inline-block; margin-left: 100px;">  - 1 - </div>	



C.H. → Salida

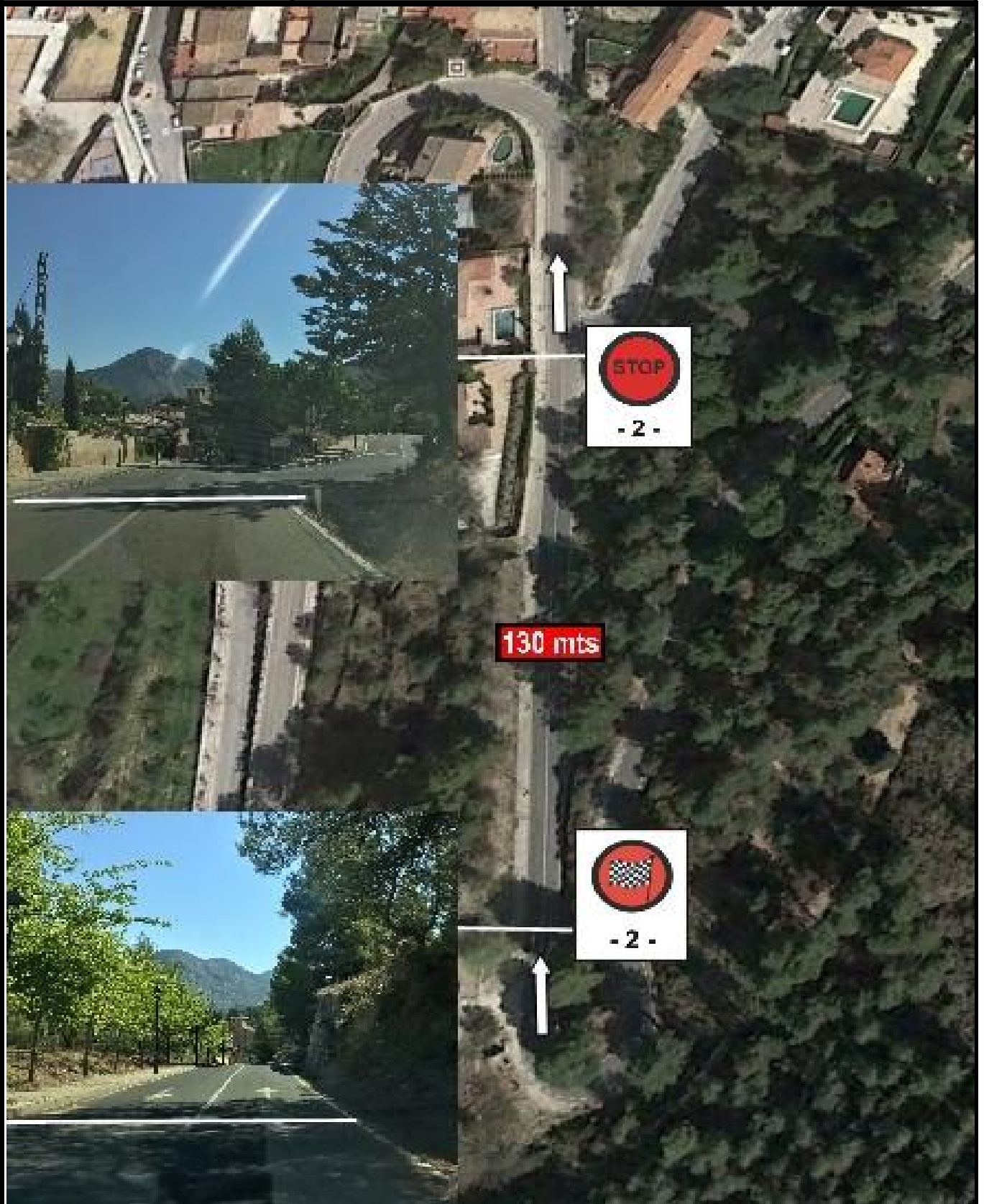
Tc 2




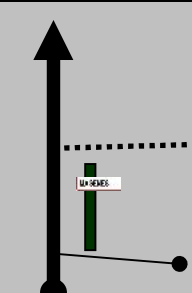








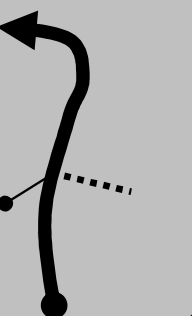

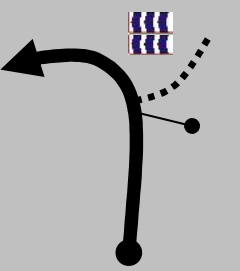

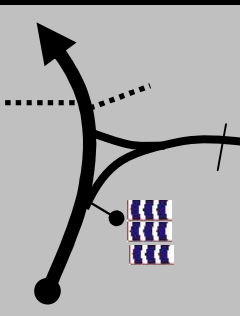

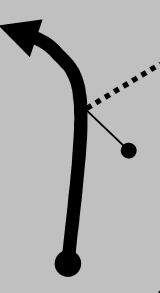



Meta → Stop

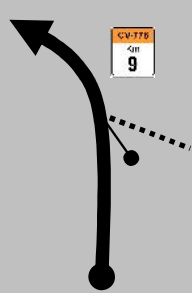


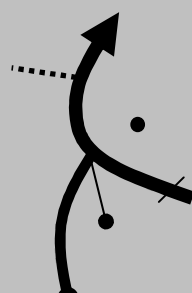

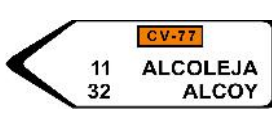

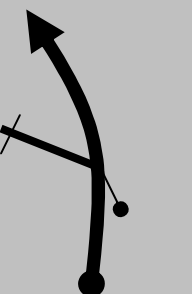




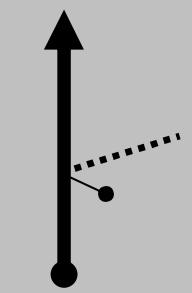





Tc 2




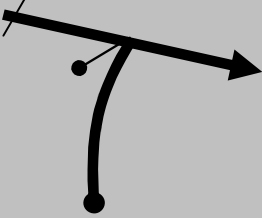

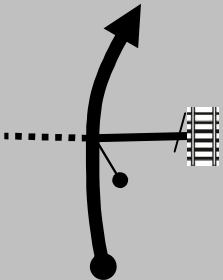

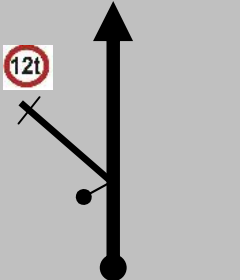

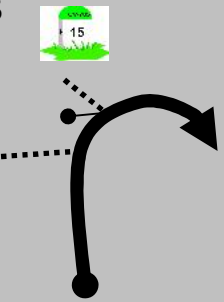


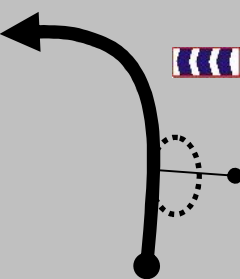

Sección 2	Tc 2 Relleu Penáguila		CH 3 Gorga	Distancia	Tiempo	Promedio	Sector 4
				29,52 km	0:36'	49,2 km/h	

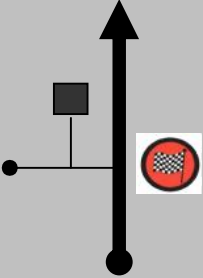



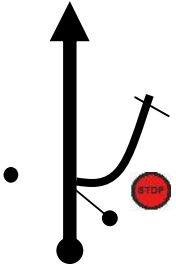




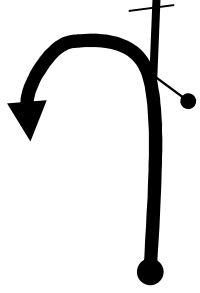



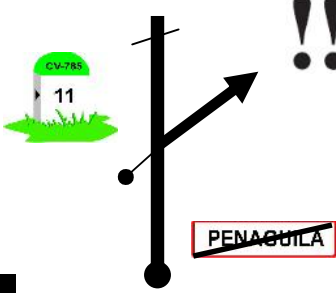


Distancia		DIRECCIÓN	INFORMACIONES			Kms. Regresivos
Total	Parcial					
0,000	0,000	CV-778  1 21,481	N 38°35'35" W 00°19'03"  <div style="border: 1px solid red; padding: 2px; display: inline-block;">MAGENES →</div>       - 2 -		29,520	
1,734	1,734	CV-778  2 19,747	N 38°35'58" W 00°19'23" 		27,786	
3,260	1,526	CV-778  3 18,221	N 38°36'21" W 00°19'20" 		26,260	
4,261	1,001	CV-778  4 17,220	N 38°36'37" W 00°18'54" 		25,259	
5,343	1,082	CV-778  5 16,138	N 38°37'00" W 00°18'38" 		24,177	

Sección 2	Tc 2 Relleu Penáguila	→	CH 3 Gorga	Distancia	Tiempo	Promedio	Sector 4
				29,52 km	0:36'	49,2 km/h	

Distancia		DIRECCIÓN	INFORMACIONES	Kms. Regresivos
Total	Parcial			
7,160	1,817	CV-778  6 14,321	N 38°37'22" W 00°18'02"  	22,360
8,550	1,390	CV-770  7 12,931	N 38°37'37" W 00°18'38"   	20,970
10,670	2,120	CV-770  8 10,811	N 38°38'22" W 00°19'06"    	18,850
12,376	1,706	CV-770  9 9,105	N 38°38'29" W 00°19'18" 	17,144
13,948	1,572	CV-785  10 7,533	N 38°39'01" W 00°19'29"   	15,572

Sección 2	Tc 2 Relleu Penáguila		CH 3 Gorga	Distancia	Tiempo	Promedio	Sector 4
				29,52 km	0:36'	49,2 km/h	

Distancia		DIRECCIÓN	INFORMACIONES	Kms. Regresivos
Total	Parcial			
15,203	1,255	CV-785 	N 38°39'08" W 00°20'15" 	14,317
16,365	1,162	CV-785 	N 38°39'38" W 00°20'31" 	13,155
17,225	0,860	CV-785 	N 38°39'52" W 00°21'01" 	12,295
18,434	1,209	CV-785 	N 38°40'20" W 00°21'30"  	11,086
20,030	1,596	CV-785 	N 38°40'34" W 00°21'34" 	9,490


Sección 2	Tc 2 Relleu Penáguila		CH 3 Gorga	Distancia	Tiempo	Promedio	Sector 4
				29,52 km	0:36'	49,2 km/h	
Distancia		DIRECCIÓN	INFORMACIONES			Kms. Regresivos	
Total	Parcial						
21,481	1,451	CV-785  16 0,000	N 38°40'39" W 00°21'42" 	 - 2 -	 8,039		
21,610	0,129	CV-785  17	N 38°40'41" W 00°21'37" 	  - 2 -	 7,910		
21,690	0,080	CV-785  18		 	7,830		
21,960	0,270	CV-785  19			7,560		
22,360	0,400	s/n  20	 		7,160		





C.H. → Salida

Tc 3



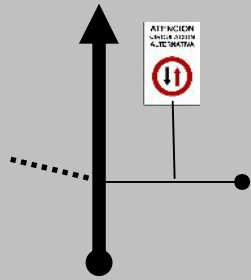










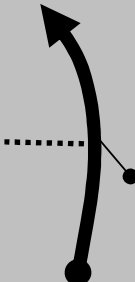
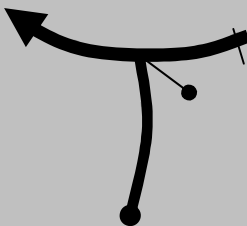




Meta → Stop

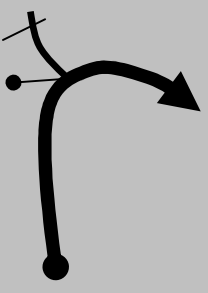

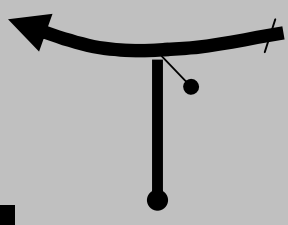

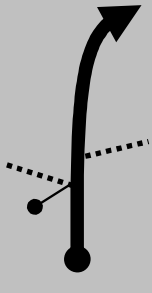

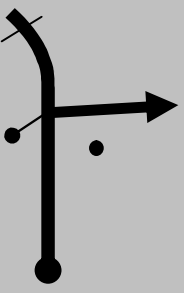


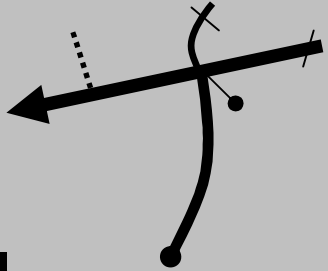



Tc 3

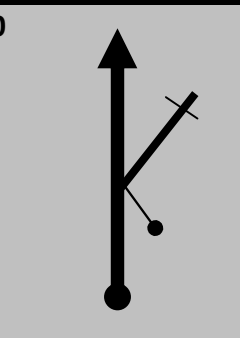

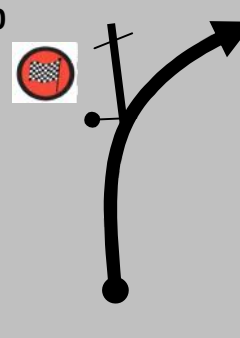


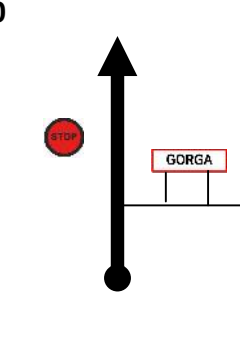



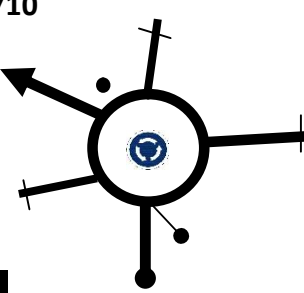





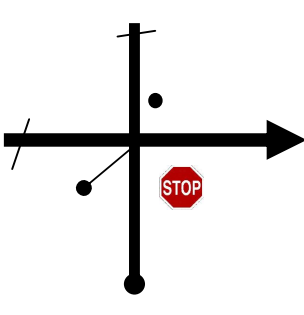




Sección 2	Tc 3 Gorga Gorga	→	CH 4 Benifallim	Distancia	Tiempo	Promedio	Sector 5
				41,24 km	0:54'	45,8 km/h	

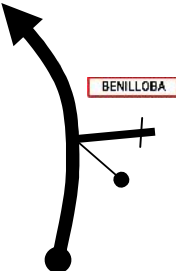




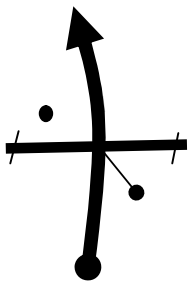
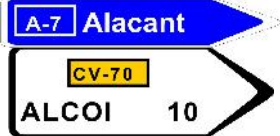
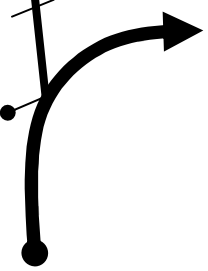
Distancia		DIRECCIÓN	INFORMACIONES			Kms. Regresivos
Total	Parcial					
0,000	0,000	1 CV-754  13,428	N 38°43'12" W 00°21'11" ATENCIÓN CIRCULACION ALTERNATIVA  FIV        - 3 -	R 1		41,240
0,170	0,170	2 S/N  13,258	N 38°43'11" W 00°21'05"			41,070
1,407	1,237	3 S/N  12,021	N 38°42'54" W 00°21'03"	R 2		39,833
3,229	1,822	4 S/N  10,199	N 38°42'14" W 00°20'36"	R 3		38,011
4,393	1,164	5 S/N  9,035	N 38°42'30" W 00°20'18"	R 4		36,847

Sección 2	Tc 3 Gorga Gorga		CH 4 Benifallim	Distancia	Tiempo	Promedio	Sector 5
				41,24 km	0:54'	45,8 km/h	

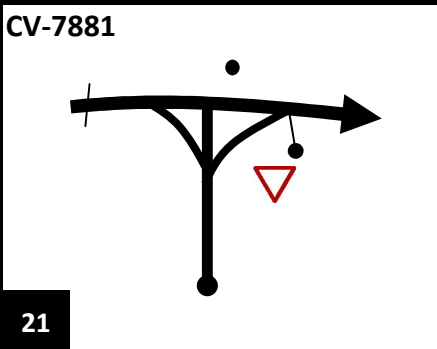
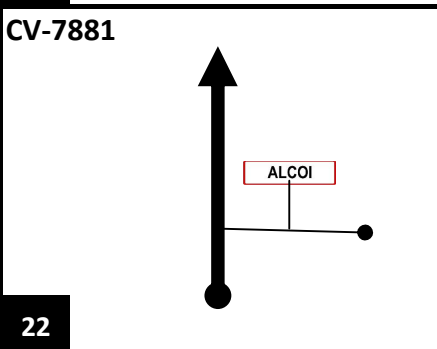
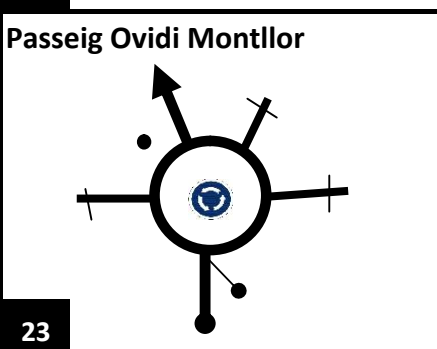
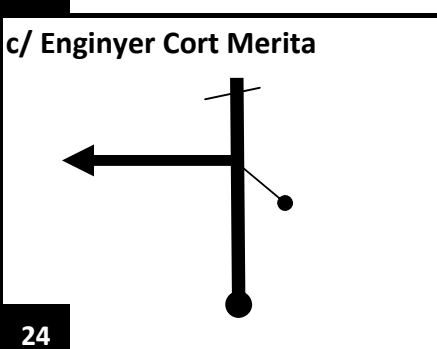

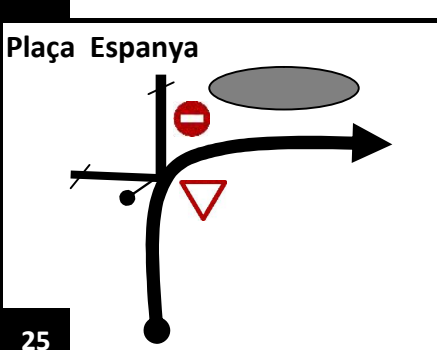
Distancia		DIRECCIÓN	INFORMACIONES	Kms. Regresivos
Total	Parcial			
5,952	1,559	S/N  6 7,476	N 38°43'01" W 00°19'49" 	35,288
7,092	1,140	CV-754  7 6,336	N 38°43'21" W 00°19'14" 	34,148
8,461	1,369	CV-754  8 4,967	N 38°43'28" W 00°19'58" 	32,779
9,625	1,164	s/n  9 3,803	N 38°43'22" W 00°20'28"  	31,615
11,360	1,735	CV-720  10 2,068	N 38°44'08" W 00°20'36"   	29,880

Sección 2	Tc 3 Gorga Gorga	CH 4 Benifallim	Distancia	Tiempo	Promedio	Sector 5
			41,24 km	0:54'	45,8 km/h	
Distancia		DIRECCIÓN	INFORMACIONES			Kms. Regresivos
Total	Parcial					
12,492	1,132	CV-720  11 0,936	N 38°43'46" W 00°21'02" 		28,748	
13,428	0,936	CV-720  12 0,000	N 38°43'23" W 00°21'14"  		27,812	
13,680	0,252	CV-720  13	N 38°43'17" W 00°21'21" <div style="border: 2px solid red; padding: 5px; display: inline-block;">GORGA</div>   		27,560	
13,810	0,130	CV-710  14	  	 	27,430	
17,900	4,090	CV-70  15	 		23,340	

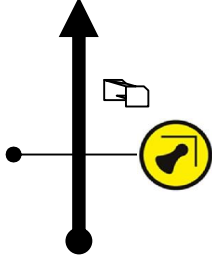


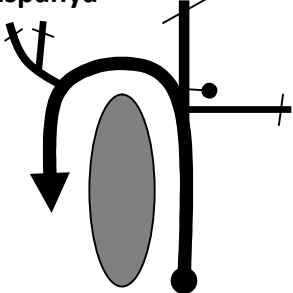

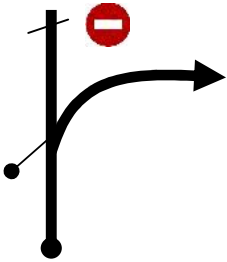
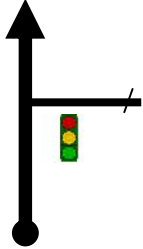
Sección 2	Tc 3 Gorga Gorga	→	CH 4 Benifallim	Distancia	Tiempo	Promedio	Sector 5
				41,24 km	0:54'	45,8 km/h	


Distancia		DIRECCIÓN	INFORMACIONES	Kms. Regresivos
Total	Parcial			
18,220	0,320	CV-70  16		23,020
18,850	0,630	CV-70  17		22,390
19,410	0,560	CV-70  18		21,830
19,810	0,400	CV-70  19		21,430
27,060	7,250	CV-7881  20		14,180

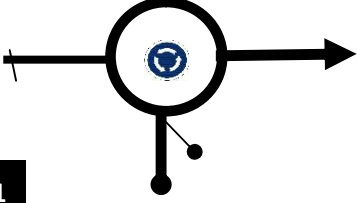







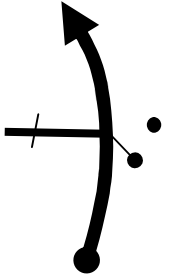

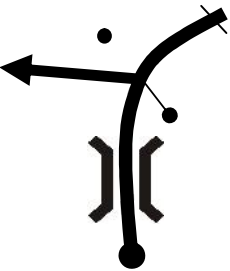
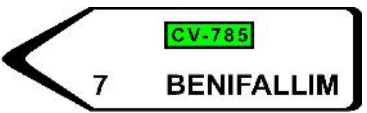
Secció 2	Tc 3 Gorga Gorga	→	CH 4 Benifallim	Distància	Tiempo	Promedio	Sector 5
				41,24 km	0:54'	45,8 km/h	

Distància		DIRECCIÓ	INFORMACIONS	Kms. Regresivos
Total	Parcial			
27,830	0,770	CV-7881 		13,410
28,860	1,030	CV-7881 		12,380
29,550	0,690	Passeig Ovidi Montllor 		11,690
29,730	0,180	c/ Enginyer Cort Merita 		11,510
30,090	0,360	Plaça Espanya 		11,150

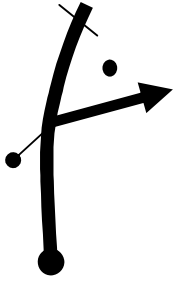

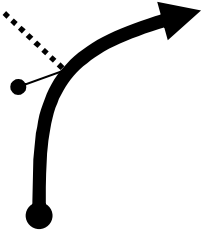


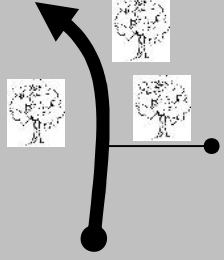








Sección 2	Tc 3 Gorga Gorga	→	CH 4 Benifallim	Distancia	Tiempo	Promedio	Sector 5
				41,24 km	0:54'	45,8 km/h	

Distancia		DIRECCIÓN	INFORMACIONES	Kms. Regresivos
Total	Parcial			
30,130	0,040	26 Plaça Espanya 	 CONTROL DE PASO Plaça de Espanya (Alcoi)	 11,110
30,180	0,050	27 Plaça Espanya 		11,060
30,270	0,090	28 c/ Sant Nicolau 		10,970
30,640	0,370	29 c/ El Camí 		10,600
30,920	0,280	30 c/ El Camí 		10,320

Sección 2	Tc 3 Gorga Gorga		CH 4 Benifallim	Distancia	Tiempo	Promedio	Sector 5
				41,24 km	0:54'	45,8 km/h	

<i>Distancia</i>		<i>DIRECCIÓN</i>	<i>INFORMACIONES</i>	<i>Kms. Regresivos</i>
<i>Total</i>	<i>Parcial</i>			
31,160	0,240	c/ El Camí 		10,080
32,170	1,010	N-340 	 	9,070
32,940	0,770	N-340 	 	8,300
34,110	1,170	N-340 		7,130
34,940	0,830	CV-785 		6,300

Sección 2	Tc 3 Gorga Gorga	→	CH 4 Benifallim	Distancia	Tiempo	Promedio	Sector 5
				41,24 km	0:54'	45,8 km/h	

Distancia		DIRECCIÓN	INFORMACIONES	Kms. Regresivos
Total	Parcial			
41,080	6,140	CV-780 		0,160
41,240	0,160	CV-780 	N 38°39'40" W 00°24'08" 	 0,000
	0,080	CV-780 	N 38°39'38" W 00°24'10"       	



C.H. → Salida

Tc 4



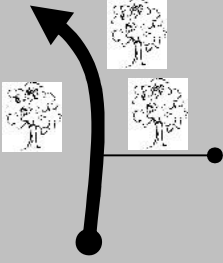








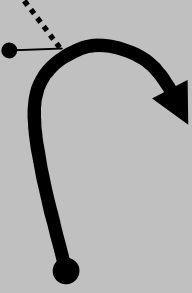

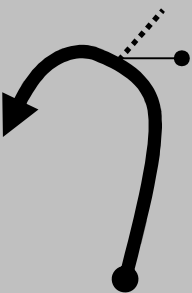

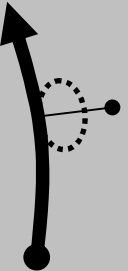

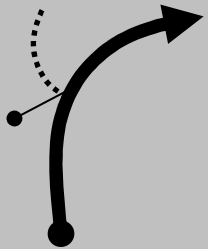



Meta → Stop

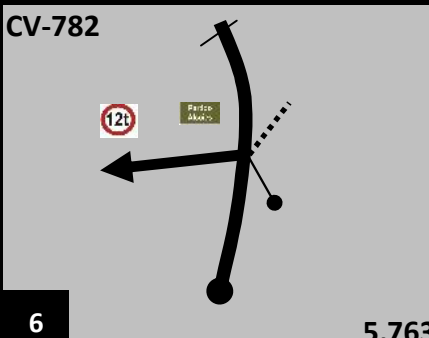


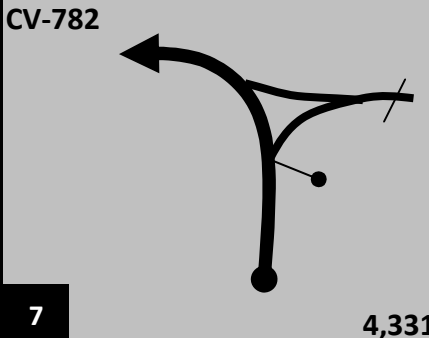

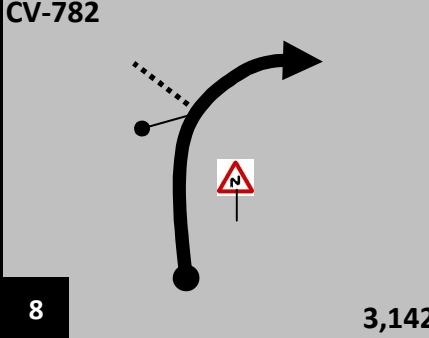


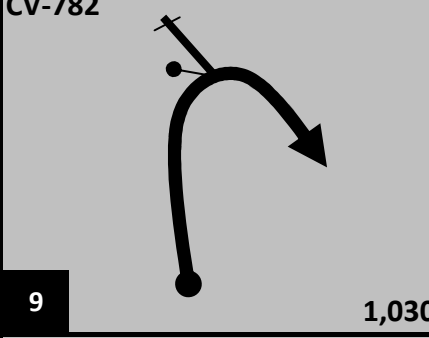

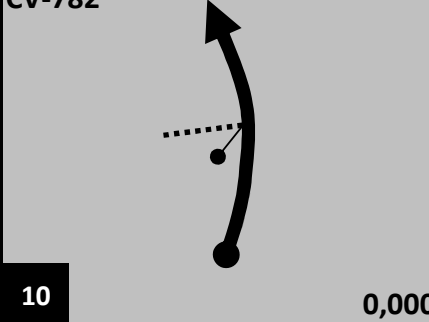

Tc 4



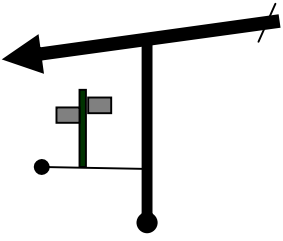





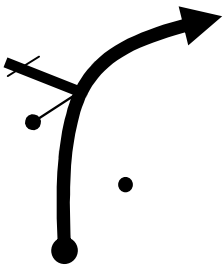



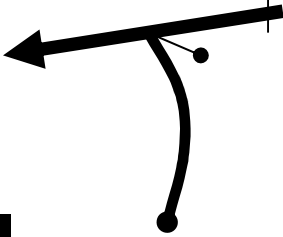
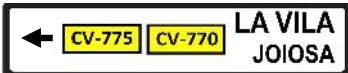

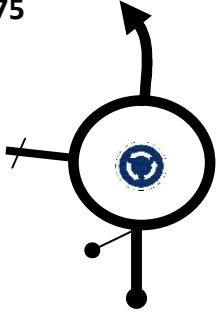



Sección 2	Tc 4 Benifallim Torremanzanas	CH 4A Reagrupamiento La Nucía	Distancia	Tiempo	Promedio	Sector 6
			51,33 km	1:02'	49,7 km/h	

<i>Distancia</i>		<i>DIRECCIÓN</i>	<i>INFORMACIONES</i>			<i>Kms. Regresivos</i>
<i>Total</i>	<i>Parcial</i>					
0,000	0,000	1 CV-780  12,075	N 38°39'38" W 00°24'10"	      	 51,330	
1,285	1,285	2 CV-780  10,790	N 38°39'15" W 00°24'28"		50,045	
2,392	1,107	3 CV-780  9,683	N 38°38'57" W 00°25'01"		48,938	
3,918	1,526	4 CV-780  8,157	N 38°38'46" W 00°24'24"		47,412	
5,310	1,392	5 CV-780  6,765	N 38°38'06" W 00°24'25"		46,020	

Sección 2	Tc 4 Benifallim Torremanzanas	CH 4A Reagrupamiento La Nucía	Distancia	Tiempo	Promedio	Sector 6
			51,33 km	1:02'	49,7 km/h	

<i>Distancia</i>		<i>DIRECCIÓN</i>	<i>INFORMACIONES</i>		<i>Kms. Regresivos</i>
<i>Total</i>	<i>Parcial</i>				
6,312	1,002	CV-782  6	N 38°37'46" W 00°24'49" Partido Alcoies 	 R 6	45,018
7,744	1,432	CV-782  7	N 38°37'14" W 00°24'11"	 R 7	43,586
8,933	1,189	CV-782  8	N 38°37'05" W 00°23'31" 	 R 8	42,397
11,045	2,112	CV-782  9	N 38°36'25" W 00°24'11"	 R 9	40,285
12,075	1,030	CV-782  10	N 38°36'10" W 00°24'42"	 - 4 -	39,255

Sección 2	Tc 4 Benifallim Torremanzanas	CH 4A Reagrupamiento La Nucía	Distancia	Tiempo	Promedio	Sector 6
			51,33 km	1:02'	49,7 km/h	

<i>Distancia</i>		<i>DIRECCIÓN</i>	<i>INFORMACIONES</i>	<i>Kms. Regresivos</i>
<i>Total</i>	<i>Parcial</i>			
12,270	0,195	CV-782 	N 38°43'19" W 00°18'55"     	39,060
23,720	11,450	CV-778 		27,610
24,130	0,410	CV-778 		27,200
25,240	1,110	CV-775 	 	26,090
26,100	0,860	CV-775 	  	25,230




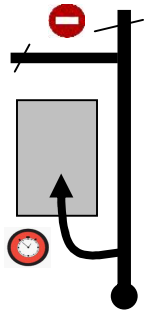


Sección 2	Tc 4 Benifallim Torremanzanas		CH 4A Reagrupamiento La Nucía	Distancia	Tiempo	Promedio	Sector 6
				51,33 km	1:02'	49,7 km/h	

<i>Distancia</i>		<i>DIRECCIÓN</i>	<i>INFORMACIONES</i>	<i>Kms. Regresivos</i>
<i>Total</i>	<i>Parcial</i>			
31,530	5,430	CV-770 	 CV-770 ALACANT 37 ALICANTE VALENCIA 154	19,800
32,780	1,250	CV-758 	 CV-758 FINESTRAT BENIDORM	18,550
37,630	4,850	CV-758 	 FINESTRAT	13,700
44,560	6,930	CV-758 	 OFICINAS CV-758 CV-70 BENIDORM LA NUCIA	6,770
46,430	1,870	CV-70 	 CV-70 LA NUCIA POLOP CALLOSA	4,900

Sección 2	Tc 4 Benifallim Torremanzanas		CH 4A Reagrupamiento La Nucía	Distancia	Tiempo	Promedio	Sector 6
				51,33 km	1:02'	49,7 km/h	

<i>Distancia</i>		<i>DIRECCIÓN</i>	<i>INFORMACIONES</i>	<i>Kms. Regresivos</i>
<i>Total</i>	<i>Parcial</i>			
47,570	1,140	CV-70 21	 	3,760
48,030	0,460	CV-70 22	 	3,300
48,550	0,520	CV-70 23	 	2,780
49,390	0,840	CV-70 24	 	1,940
49,950	0,560	CV-70 25	 	1,380

Sección 2	Tc 4 Benifallim Torremanzanas	CH 4A Reagrupamiento La Nucía	Distancia	Tiempo	Promedio	Sector 6
			51,33 km	1:02'	49,7 km/h	

<i>Distancia</i>		<i>DIRECCIÓN</i>	<i>INFORMACIONES</i>	<i>Kms. Regresivos</i>
<i>Total</i>	<i>Parcial</i>			
51,050	1,100	26	  	0,280
51,330	0,280	27	 N 38°36'12" W 00°07'35"  	0,000



24 Rallye La Nucia



3ª Sección



Reagrupamiento La Nucía

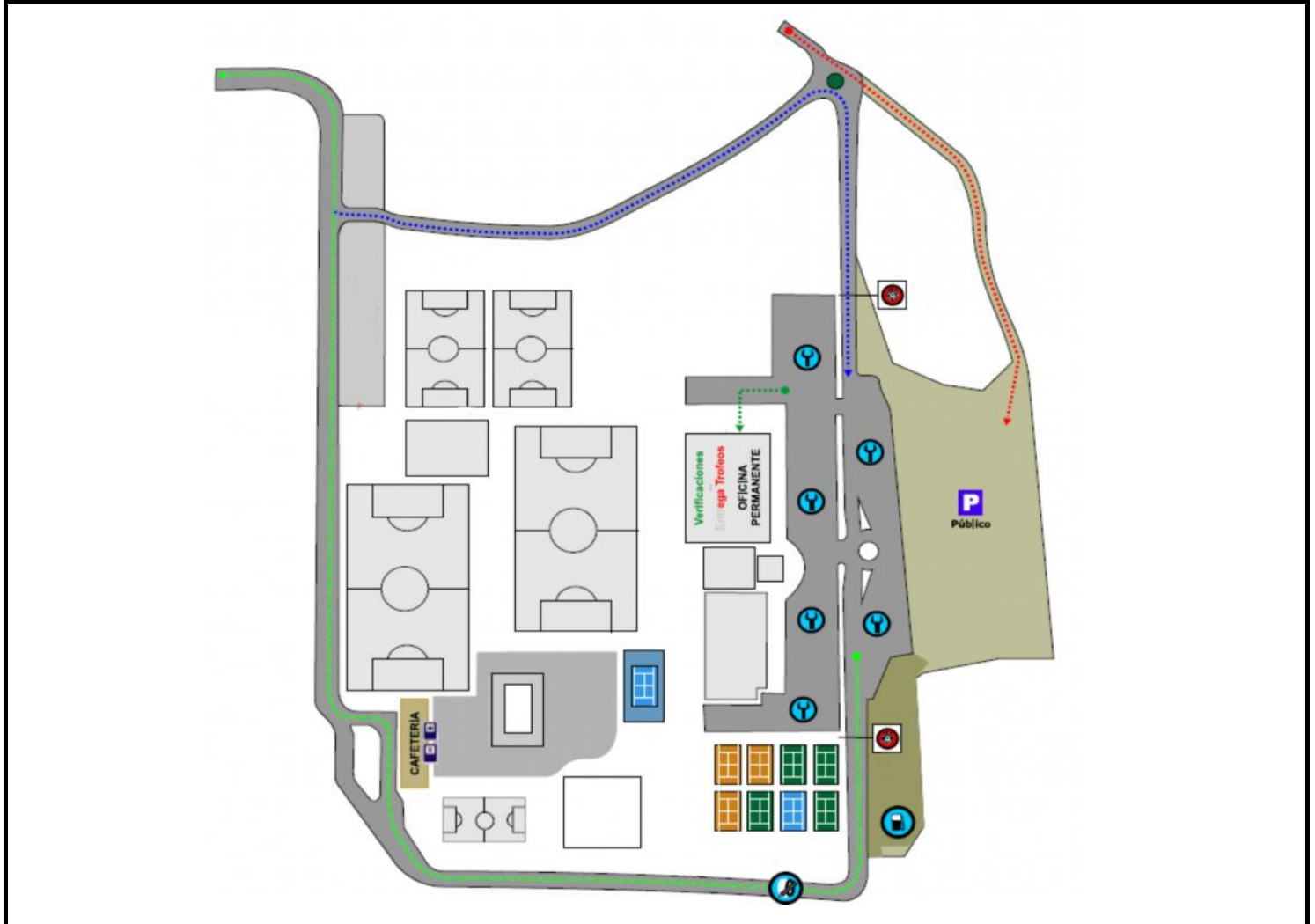


Sección 3	Salida Reagrupamiento		Entrada Asistencia	Distancia	Tiempo	Promedio	Sector 8
				0,38 km	0:03'	7,6 km/h	

<i>Distancia</i>		DIRECCIÓN	INFORMACIONES		<i>Kms. Regresivos</i>
<i>Total</i>	<i>Parcial</i>				
0,000	0,000	1 	N 38°36'11" W 00°07'34" Salida Regarupamiento iii Paso autorizado día del rallye iii 		 0,380
0,270	0,270	2 			0,110
0,380	0,110	3 	N 38°36'15" W 00°07'25" Entrada Asistencia Asistencia 		 0,000

Sección 3	Entrada Asistencia	Salida Asistencia	Tiempo	Sector 9
			0:20'	

<i>Distancia</i>		DIRECCIÓN	INFORMACIONES	<i>Kms. Regresivos</i>
<i>Total</i>	<i>Parcial</i>			
0,000	0,000	1 	N 38°36'15" W 00°07'25" Entrada Asistencia Asistencia - 4 C -	



0,000	0,000	2 	N 38°36'04" W 00°07'23" - 4D -	
--------------	--------------	--------------	--	--

Sección 3	CH 4D Salida Asistencia La Nucía	CH 5 Relleu	Distancia	Tiempo	Promedio	Sector 10
			28,47 km	0:42'	40,7 km/h	

<i>Distancia</i>		<i>DIRECCIÓN</i>	<i>INFORMACIONES</i>	<i>Kms. Regresivos</i>
<i>Total</i>	<i>Parcial</i>			
0,000	0,000		N 38°36'04" W 00°07'23" 	28,470
0,100	0,100			28,370
0,650	0,550			27,820
0,860	0,210	CV-70 		27,610
2,060	1,200	CV-70 		26,410

Sección 3	CH 4D Salida Asistencia La Nucía		CH 5 Relleu	Distancia	Tiempo	Promedio	Sector 10
				28,47 km	0:42'	40,7 km/h	

Distancia		DIRECCIÓN	INFORMACIONES	Kms. Regresivos
Total	Parcial			
2,590	0,530	CV-70 6	 	25,880
3,450	0,860	CV-70 7	 	25,020
3,950	0,500	CV-70 8	 	24,520
4,410	0,460	CV-70 9	 	24,060
5,490	1,080	CV-758 10	 	22,980

Sección 3	CH 4D Salida Asistencia La Nucía		CH 5 Relleu	Distancia	Tiempo	Promedio	Sector 10
				28,47 km	0:42'	40,7 km/h	

Distancia		DIRECCIÓN	INFORMACIONES	Kms. Regresivos
Total	Parcial			
7,330	1,840	CV-758 	 	21,140
13,270	5,940	CV-758 		15,200
19,180	5,910	CV-770 	 	9,290
20,440	1,260	CV-775 		8,030
25,860	5,420	CV-775 	 	2,610


Sección 3	CH 4D Salida Asistencia La Nucía		CH 5 Relleu	Distancia	Tiempo	Promedio	Sector 10
				28,47 km	0:42'	40,7 km/h	

Distancia		DIRECCIÓN	INFORMACIONES	Kms. Regresivos
Total	Parcial			
26,370	0,510	CV-775 	<div style="border: 1px solid red; padding: 5px; display: inline-block;">RELLEU</div>	2,100
26,750	0,380	CV-775 	<div style="border: 1px solid black; padding: 5px; margin-bottom: 5px;"> LA TORRE DE LES MAÇANES CV-778 CV-782 </div> <div style="border: 1px solid black; padding: 5px;"> ALCOLEJA BENASAU CV-778 CV-770 </div>	1,720
28,260	1,510	CV-778 	N 38°35'28" W 00°19'01" ALCOLEJA PENAGUILA	0,210
28,470	0,210	CV-778 	N 38°35'33" W 00°19'01" - 5 -	0,000
0,090	20	CV-778 	N 38°35'35" W 00°19'03" <div style="border: 1px solid red; padding: 5px; display: inline-block;">MAGENES </div> - 5 -	



C.H. → Salida

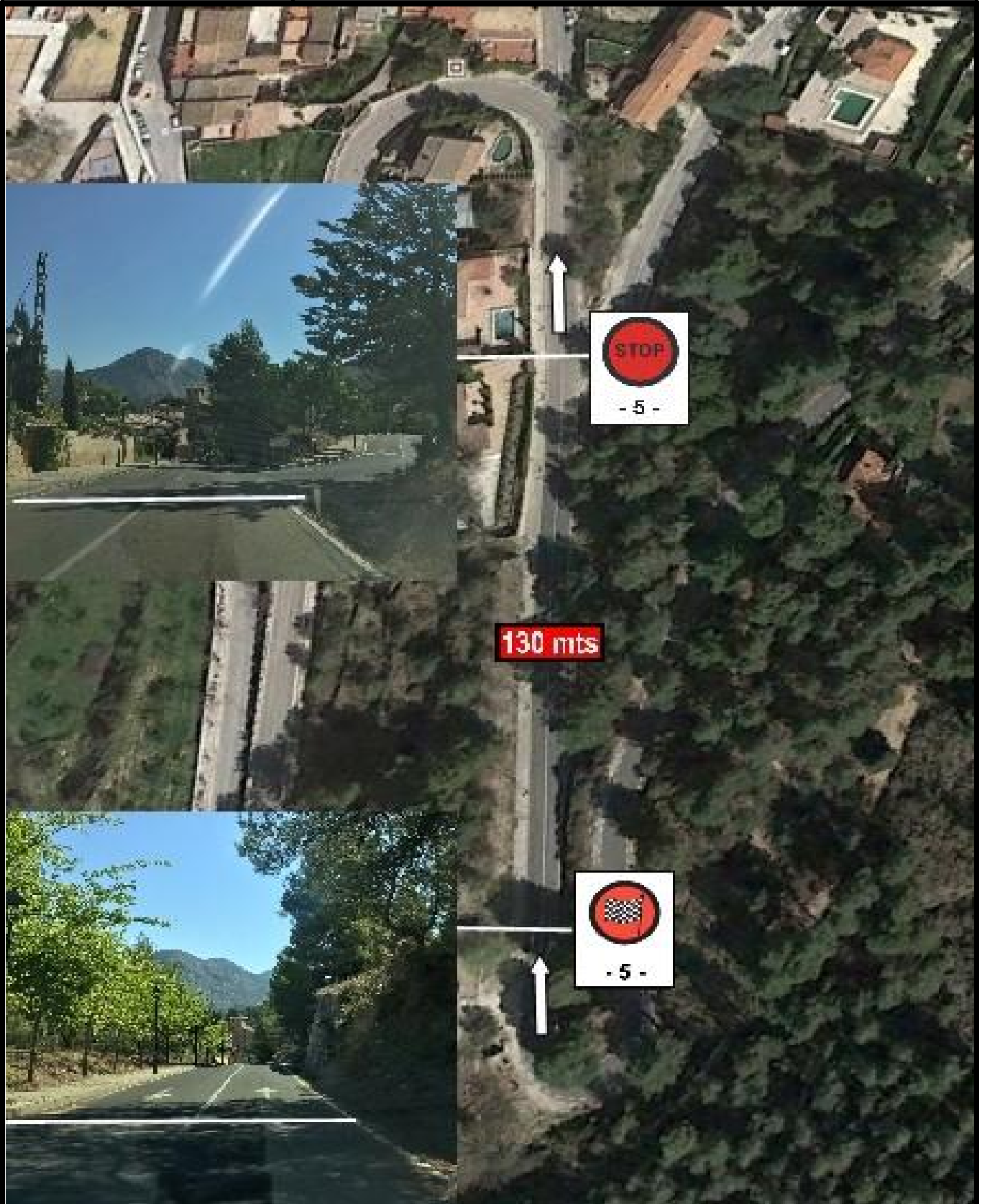
Tc 5



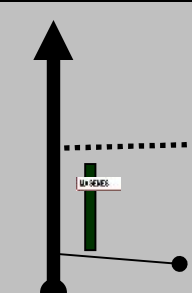








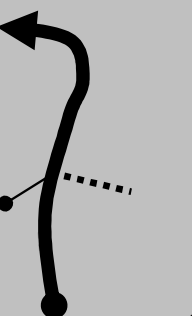

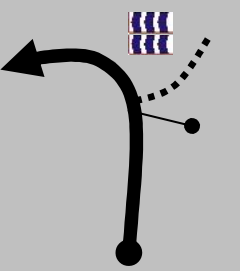

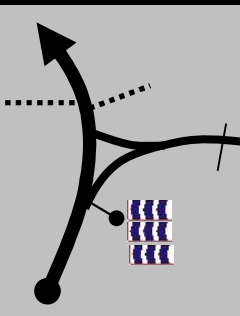

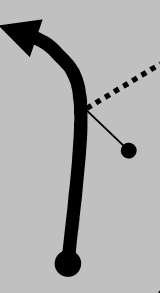



Meta → Stop

Tc 5




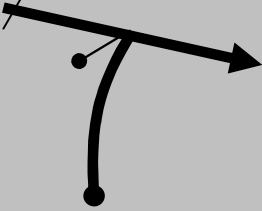

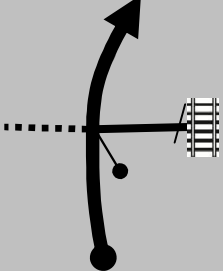



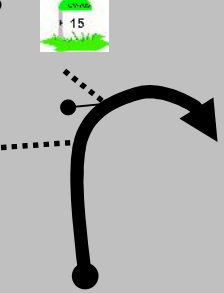

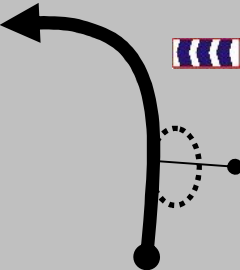

Sección 3	Tc 5 Relleu Penáguila	→	CH 6 Gorga	Distancia	Tiempo	Promedio	Sector 11
				29,52 km	0:36'	49,2 km/h	

Distancia		DIRECCIÓN	INFORMACIONES			Kms. Regresivos
Total	Parcial					
0,000	0,000	CV-778  1 21,481	N 38°35'35" W 00°19'03" <div style="border: 1px solid red; padding: 2px; display: inline-block; margin: 5px;">MAGENES →</div>     	  - 5 -		29,520
1,734	1,734	CV-778  2 19,747	N 38°35'58" W 00°19'23" 			27,786
3,260	1,526	CV-778  3 18,221	N 38°36'21" W 00°19'20" 			26,260
4,261	1,001	CV-778  4 17,220	N 38°36'37" W 00°18'54" 			25,259
5,343	1,082	CV-778  5 16,138	N 38°37'00" W 00°18'38" 			24,177

Sección 3	Tc 5 Relleu Penáguila		CH 6 Gorga	Distancia	Tiempo	Promedio	Sector 11
				29,52 km	0:36'	49,2 km/h	

Distancia		DIRECCIÓN	INFORMACIONES	Kms. Regresivos
Total	Parcial			
7,160	1,817	CV-778 	N 38°37'22" W 00°18'02" 	22,360
8,550	1,390	CV-770 	N 38°37'37" W 00°18'38" 	20,970
10,670	2,120	CV-770 	N 38°38'22" W 00°19'06" 	18,850
12,376	1,706	CV-770 	N 38°38'29" W 00°19'18" 	17,144
13,948	1,572	CV-785 	N 38°39'01" W 00°19'29" 	15,572

Sección 3	Tc 5 Relleu Penáguila		CH 6 Gorga	Distancia	Tiempo	Promedio	Sector 11
				29,52 km	0:36'	49,2 km/h	

Distancia		DIRECCIÓN	INFORMACIONES	Kms. Regresivos
Total	Parcial			
15,203	1,255	CV-785 	N 38°39'08" W 00°20'15" 	14,317
16,365	1,162	CV-785 	N 38°39'38" W 00°20'31" 	13,155
17,225	0,860	CV-785 	N 38°39'52" W 00°21'01" 	12,295
18,434	1,209	CV-785 	N 38°40'20" W 00°21'30" 	11,086
20,030	1,596	CV-785 	N 38°40'34" W 00°21'34" 	9,490

Sección 3	Tc 5 Relleu Penáguila		CH 6 Gorga	Distancia	Tiempo	Promedio	Sector 11
				29,52 km	0:36'	49,2 km/h	

Distancia		DIRECCIÓN	INFORMACIONES		Kms. Regresivos
Total	Parcial				
21,481	1,451	CV-785 16 0,000	N 38°40'39" W 00°21'42" 		8,039
21,610	0,129	CV-785 17	N 38°40'41" W 00°21'37" 	 	7,910
21,690	0,080	CV-785 18		 	7,830
21,960	0,270	CV-785 19			7,560
22,360	0,400	s/n 20	 		7,160

Sección 3	Tc 5 Relleu Penáguila		CH 6 Gorga	Distancia	Tiempo	Promedio	Sector 11
				29,52 km	0:36'	49,2 km/h	


Distancia		DIRECCIÓN	INFORMACIONES	Kms. Regresivos
Total	Parcial			
25,170	2,810	CV-710 		4,350
28,900	3,730	CV-710 		0,620
29,260	0,360	CV-754 		0,260
29,520	0,260	CV-754 	N 38° 43' 10" W 00° 21' 17" 	0,000
	0,120	CV-754 	N 38° 43' 12" W 00° 21' 11" 	





C.H. → Salida

Tc 6





Meta → Stop

Tc 6



Sección 3	Tc 6 Gorga Gorga	→	CH 7 Benifallim	Distancia	Tiempo	Promedio	Sector 12
				25,96 km	0:32'	48,7 km/h	

Distancia		DIRECCIÓN	INFORMACIONES			Kms. Regresivos
Total	Parcial					
0,000	0,000	CV-754 1 13,053	N 38°43'12" W 00°21'11" ATENCIÓN CIRCULACION ALTERNATIVA FIV - 6 -	R 1		25,960
0,170	0,170	S/N 2 12,883	N 38°43'11" W 00°21'05"			25,790
1,407	1,237	S/N 3 11,646	N 38°42'54" W 00°21'03"	R 2		24,553
3,229	1,822	S/N 4 9,824	N 38°42'14" W 00°20'36"	R 3		22,731
4,393	1,164	S/N 5 8,660	N 38°42'30" W 00°20'18"	R 4		21,567

Sección 3	Tc 6 Gorga Gorga		CH 7 Benifallim	Distancia	Tiempo	Promedio	Sector 12
				25,96 km	0:32'	48,7 km/h	

Distancia		DIRECCIÓN	INFORMACIONES	Kms. Regresivos
Total	Parcial			
5,952	1,559	S/N 6 7,101	N 38°43'01" W 00°19'49" R 5	20,008
7,092	1,140	CV-754 7 5,961	N 38°43'21" W 00°19'14" R 6	18,868
8,461	1,369	CV-754 8 4,592	N 38°43'28" W 00°19'58" R 7	17,499
9,625	1,164	s/n 9 3,428	N 38°43'22" W 00°20'28" R 8	16,335
11,360	1,735	CV-720 10 1,693	N 38°44'08" W 00°20'36" 3 GORGA CV-710 8 BENILLOBA CV-70 R 9	14,600

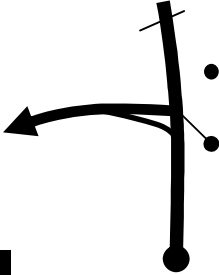



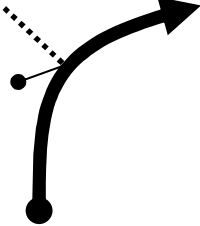

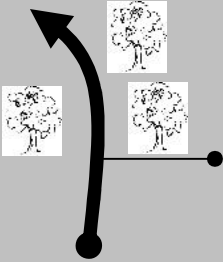







Sección 3	Tc 6 Gorga Gorga		CH 7 Benifallim	Distancia	Tiempo	Promedio	Sector 12
				25,96 km	0:32'	48,7 km/h	

Distancia		DIRECCIÓN	INFORMACIONES	Kms. Regresivos
Total	Parcial			
12,492	1,132	CV-720 11	N 38°43'46" W 00°21'02" R 10	13,468
13,428	0,936	CV-720 12	N 38°43'23" W 00°21'14" - 6 -	12,532
13,680	0,252	CV-720 13	N 38°43'17" W 00°21'21" <div style="border: 2px solid red; padding: 5px; display: inline-block;">GORGA</div> R 11 - 6 -	12,280
13,810	0,130	CV-710 14	 CV-710 5 BENILLOBA 44 BENIDORM CV-70	12,150
17,910	4,100	CV-70 15	 CV-70 BENILLOBA 0,5 ALCOI 12	8,050

Sección 3	Tc 6 Gorga Gorga		CH 7 Benifallim	Distancia	Tiempo	Promedio	Sector 12
				25,96 km	0:32'	48,7 km/h	

Distancia		DIRECCIÓN	INFORMACIONES	Kms. Regresivos
Total	Parcial			
18,230	0,320	CV-70 16		7,730
18,850	0,620	CV-70 17		7,110
19,420	0,570	CV-70 18		6,540
19,850	0,430	CV-787 19		6,110
25,460	5,610	CV-785 20	 	0,500

Sección 3	Tc 6 Gorga Gorga	→	CH 7 Benifallim	Distancia	Tiempo	Promedio	Sector 12
				25,96 km	0:32'	48,7 km/h	

Distancia		DIRECCIÓN	INFORMACIONES	Kms. Regresivos
Total	Parcial			
25,800	0,340	CV-780 	  	0,160
25,960	0,160	CV-780 	N 38°39'40" W 00°24'08" 	0,000
	0,080	CV-780 	N 38°39'38" W 00°24'10"       	





C.H. → Salida


Tc 7



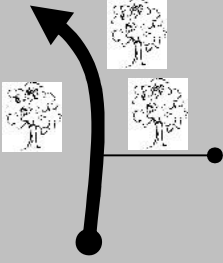








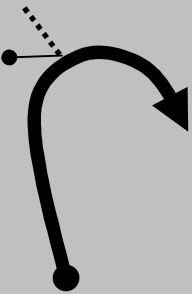

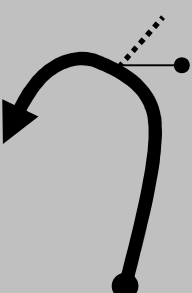



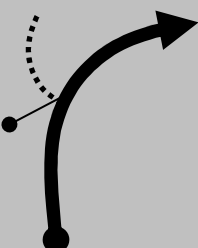



Meta → Stop

Tc 7



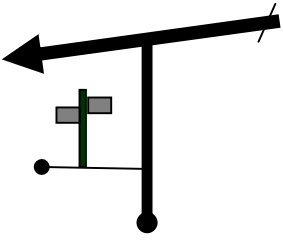




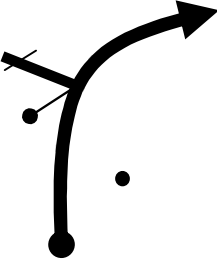



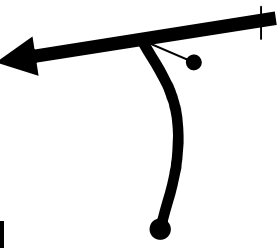


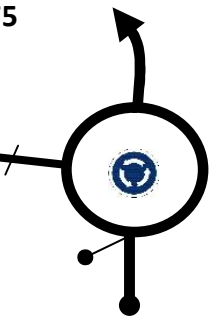



Sección 3	Tc 7 Benifallim Torremanzanas	CH 7A Reagrupamiento La Nucía	Distancia	Tiempo	Promedio	Sector 13
			60,90 km	1:22'	44,6 km/h	

<i>Distancia</i>		<i>DIRECCIÓN</i>	<i>INFORMACIONES</i>		<i>Kms. Regresivos</i>
<i>Total</i>	<i>Parcial</i>				
0,000	0,000	CV-780  1 12,075	N 38°39'38" W 00°24'10"   FIV       - 7 -	60,900	
1,285	1,285	CV-780  2 10,790	N 38°39'15" W 00°24'28" 	59,615	
2,392	1,107	CV-780  3 9,683	N 38°38'57" W 00°25'01" 	58,508	
3,918	1,526	CV-780  4 8,157	N 38°38'46" W 00°24'24" 	56,982	
5,310	1,392	CV-780  5 6,765	N 38°38'06" W 00°24'25" 	55,590	

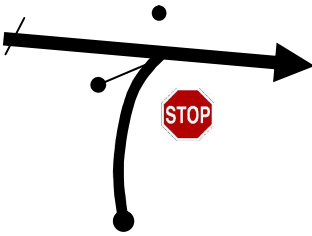


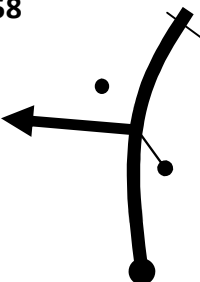



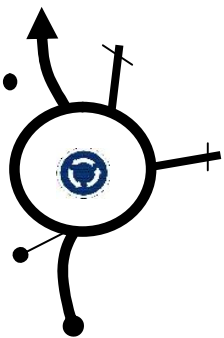



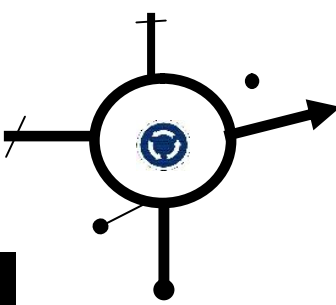



Sección 3	Tc 7 Benifallim Torremanzanas		CH 7A Reagrupamiento La Nucía	Distancia	Tiempo	Promedio	Sector 13
				60,90 km	1:22'	44,6 km/h	

<i>Distancia</i>		<i>DIRECCIÓN</i>	<i>INFORMACIONES</i>		<i>Kms. Regresivos</i>
<i>Total</i>	<i>Parcial</i>				
6,312	1,002	CV-782 6 5,763	N 38°37'46" W 00°24'49" Partido Alcoies 	 R 6	54,588
7,744	1,432	CV-782 7 4,331	N 38°37'14" W 00°24'11"	 R 7	53,156
8,933	1,189	CV-782 8 3,142	N 38°37'05" W 00°23'31" 	 R 8	51,967
11,045	2,112	CV-782 9 1,030	N 38°36'25" W 00°24'11"	 R 9	49,855
12,075	1,030	CV-782 10 0,000	N 38°36'10" W 00°24'42"	 - 7 -	 48,825

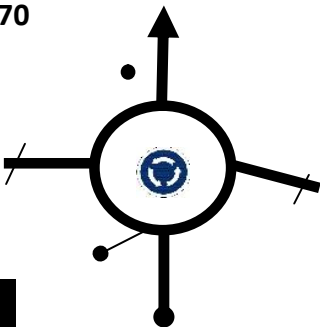



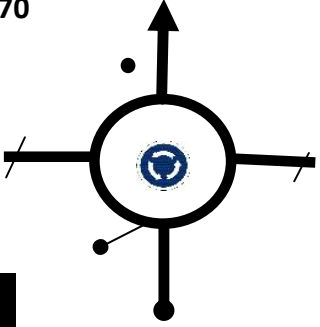



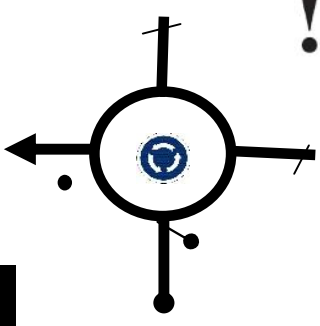







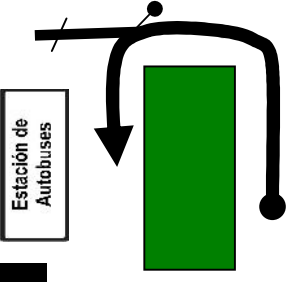
Sección 3	Tc 7 Benifallim Torremanzanas	→	CH 7A Reagrupamiento La Nucía	Distancia	Tiempo	Promedio	Sector 13
				60,90 km	1:22'	44,6 km/h	

Distancia		DIRECCIÓN	INFORMACIONES	Kms. Regresivos
Total	Parcial			
12,270	0,195	CV-782 	N 38°43'19" W 00°18'55"    	48,630
23,720	11,450	CV-778 		37,180
24,130	0,410	CV-778 		36,770
25,240	1,110	CV-775 	 	35,660
26,100	0,860	CV-775 	  	34,800

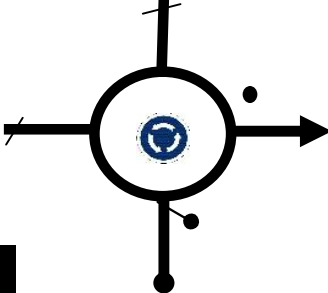


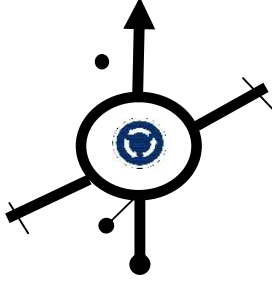





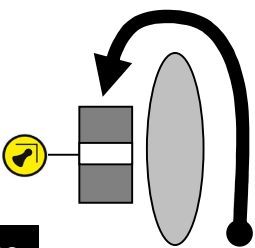


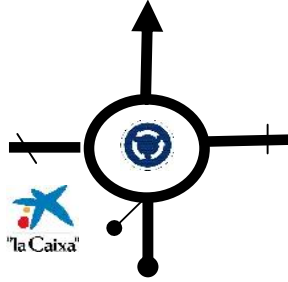

Sección 3	Tc 7 Benifallim Torremanzanas	CH 7A Reagrupamiento La Nucía	Distancia	Tiempo	Promedio	Sector 13
			60,90 km	1:22'	44,6 km/h	

Distancia		DIRECCIÓN	INFORMACIONES	Kms. Regresivos
Total	Parcial			
31,530	5,430	CV-770 	 	29,370
32,780	1,250	CV-758 		28,120
37,630	4,850	CV-758 		23,270
44,560	6,930	CV-758 	  	16,340
46,430	1,870	CV-70 	  	14,470

Sección 3	Tc 7 Benifallim Torremanzanas	→	CH 7A Reagrupamiento La Nucía	Distancia	Tiempo	Promedio	Sector 13
				60,90 km	1:22'	44,6 km/h	

Distancia		DIRECCIÓN	INFORMACIONES	Kms. Regresivos
Total	Parcial			
46,950	0,520	21 	  	13,950
47,680	0,730	22 	  	13,220
47,900	0,220	23 	  	13,000
48,930	1,030	24 	  	11,970
49,060	0,130	25 		11,840

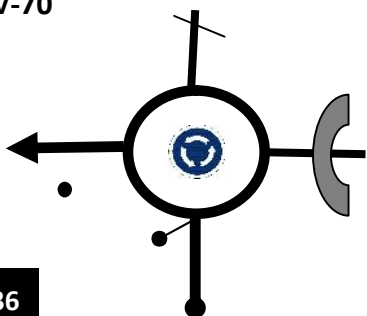


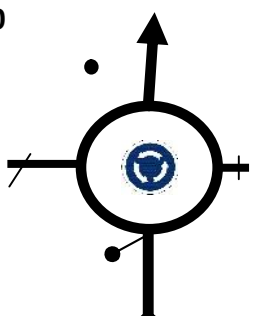


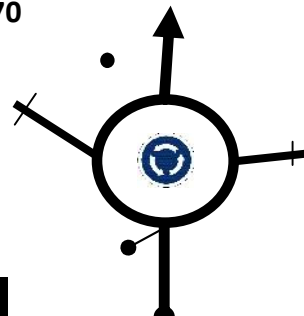


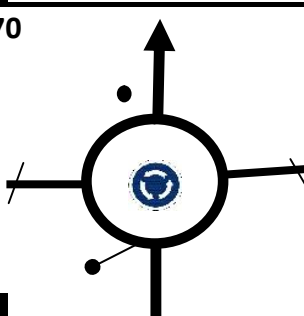


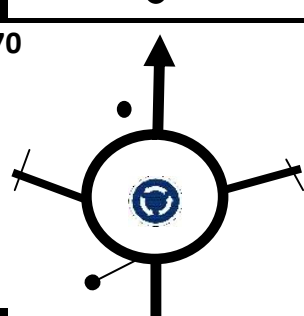

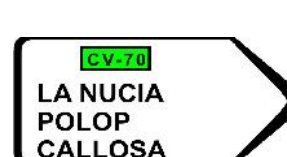
Sección 3	Tc 7 Benifallim Torremanzanas	CH 7A Reagrupamiento La Nucía	Distancia	Tiempo	Promedio	Sector 13
			60,90 km	1:22'	44,6 km/h	

<i>Distancia</i>		<i>DIRECCIÓN</i>	<i>INFORMACIONES</i>	<i>Kms. Regresivos</i>
<i>Total</i>	<i>Parcial</i>			
49,270	0,210	26 Avda. Comunidad Europea 	 	11,630
50,110	0,840	27 Avda Europa 	  	10,790
50,920	0,810	28 Avda Europa 		9,980
51,080	0,160	29 Avda Europa 	 Control de Paso Benidorm	 9,820
51,210	0,130	30 Avda Europa 		9,690

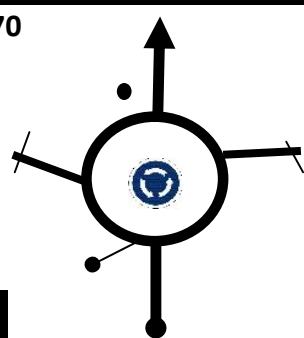



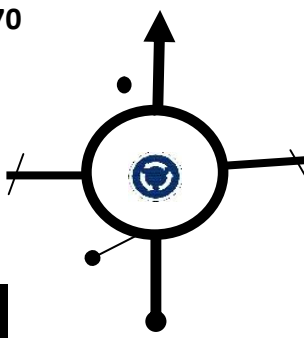



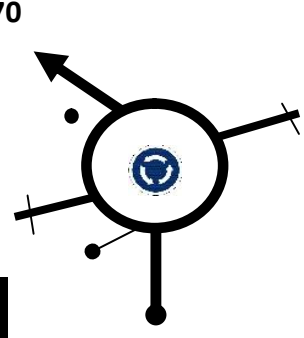



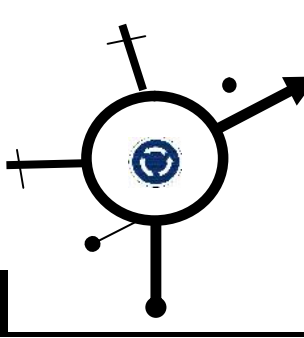



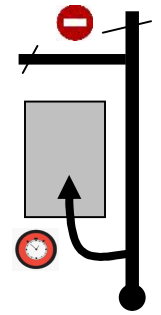

Sección 3	Tc 7 Benifallim Torremanzanas		CH 7A Reagrupamiento La Nucía	Distancia	Tiempo	Promedio	Sector 13
				60,90 km	1:22'	44,6 km/h	

<i>Distancia</i>		<i>DIRECCIÓN</i>	<i>INFORMACIONES</i>	<i>Kms. Regresivos</i>
<i>Total</i>	<i>Parcial</i>			
51,960	0,750	31 Avda. Comunidad Europea 	 	8,940
52,880	0,920	32 	 	8,020
53,350	0,470	33 N-332 		7,550
54,070	0,720	34 CV-70 	500 m 	6,830
54,520	0,450	35 CV-70 		6,380

Sección 3	Tc 7 Benifallim Torremanzanas	CH 7A Reagrupamiento La Nucía	Distancia	Tiempo	Promedio	Sector 13
			60,90 km	1:22'	44,6 km/h	

<i>Distancia</i>		<i>DIRECCIÓN</i>	<i>INFORMACIONES</i>	<i>Kms. Regresivos</i>
<i>Total</i>	<i>Parcial</i>			
54,730	0,210	CV-70 	 	6,170
55,490	0,760	CV-70 	 	5,410
56,010	2,660	CV-70 	 	4,890
57,100	3,030	CV-70 	 	3,800
57,560	0,460	CV-70 	 	3,340

Sección 3	Tc 7 Benifallim Torremanzanas	→	CH 7A Reagrupamiento La Nucía	Distancia	Tiempo	Promedio	Sector 13
				60,90 km	1:22'	44,6 km/h	

Distancia		DIRECCIÓN	INFORMACIONES	Kms. Regresivos
Total	Parcial			
58,100	0,540	CV-70 	  	2,800
58,940	0,840	CV-70 	  	1,960
59,510	0,570	CV-70 	  	1,390
60,620	1,110		  	0,280
60,900	0,280		N 38°36'12" W 00°07'35" 	0,000





24 Rallye La Nucia

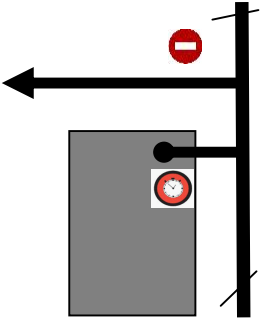



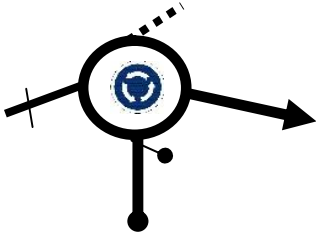
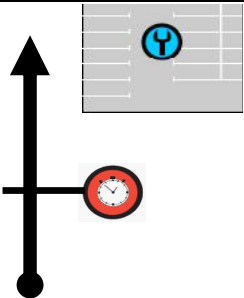





4ª Sección

Reagrupamiento La Nucía

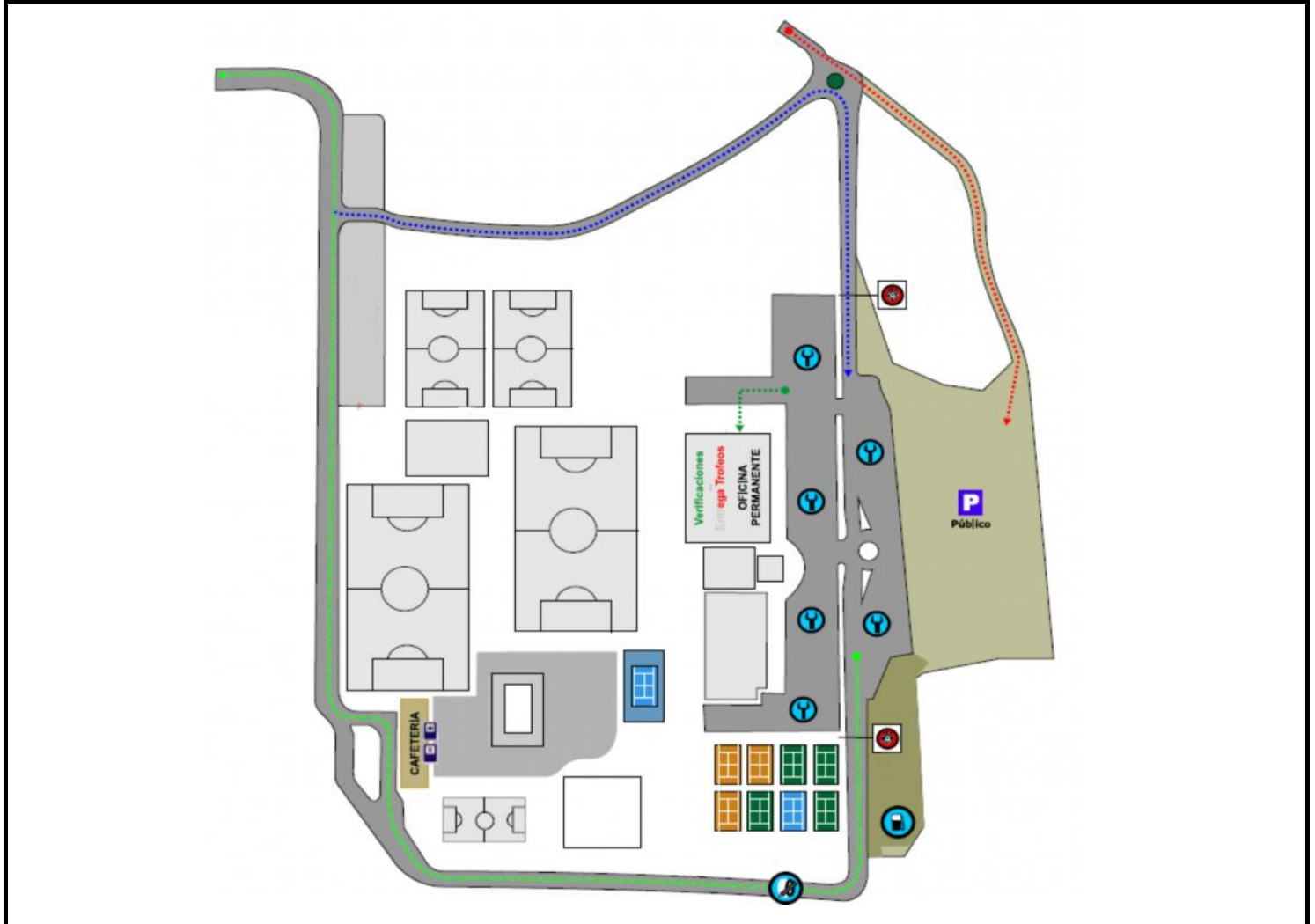


Sección 4	Salida Reagrupamiento	Entrada Asistencia	Distancia	Tiempo	Promedio	Sector 15
			0,38 km	0:03'	7,6 km/h	

Distancia		DIRECCIÓN	INFORMACIONES		Kms. Regresivos
Total	Parcial				
0,000	0,000	1 	N 38°36'11" W 00°07'34"	Salida Regarupamiento  iii Paso autorizado día del rallye iii  -7B-	 0,380
0,270	0,270	2 			0,110
0,380	0,110	3 	N 38°36'15" W 00°07'25"	Entrada Asistencia  Asistencia  -7C-	 0,000

Sección 4	Entrada Asistencia	Salida Asistencia	Tiempo	Sector 16
			0:30'	

<i>Distancia</i>		DIRECCIÓN	INFORMACIONES	<i>Kms. Regresivos</i>
<i>Total</i>	<i>Parcial</i>			
0,000	0,000	1 	N 38°36'15" W 00°07'25" Entrada Asistencia Asistencia - 7C -	


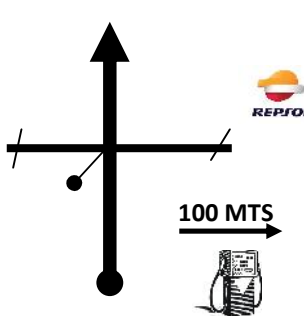
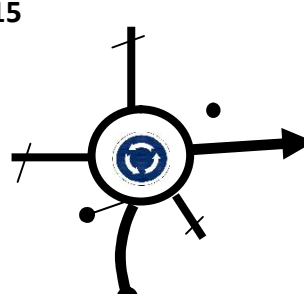

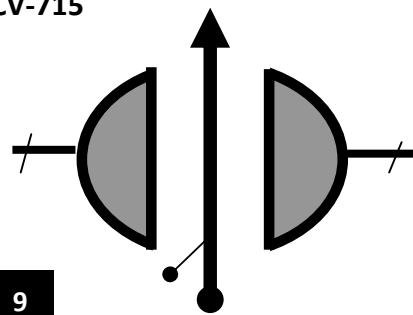
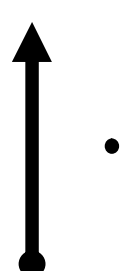


0,000	0,000	2 	N 38°36'04" W 00°07'23" - 7D -	
--------------	--------------	--------------	--	--




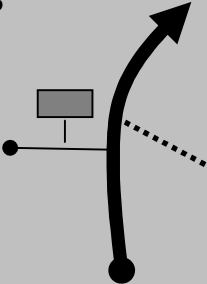







Sección 4	CH 7D Salida Asistencia La Nucía	CH 8 Bolulla	Distancia	Tiempo	Promedio	Sector 17
			13,45 km	0:24'	33,6 km/h	

<i>Distancia</i>		<i>DIRECCIÓN</i>	<i>INFORMACIONES</i>	<i>Kms. Regresivos</i>
<i>Total</i>	<i>Parcial</i>			
0,000	0,000		N 38°36'04" W 00°07'23" 	13,450
0,100	0,100			13,350
0,650	0,550			12,800
0,860	0,210	CV-715 	 	12,590
4,030	3,170	CV-715 	 	9,420

Sección 4	CH 7D Salida Asistencia La Nucía	CH 8 Bolulla	Distancia	Tiempo	Promedio	Sector 17
			13,45 km	0:24'	33,6 km/h	

<i>Distancia</i>		DIRECCIÓN	INFORMACIONES	<i>Kms. Regresivos</i>
<i>Total</i>	<i>Parcial</i>			
7,070	3,040	CV-715  6	<div style="border: 1px solid red; padding: 5px; display: inline-block;"> CALLOSA D'EN SARRIA </div>	6,380
7,620	0,550	CV-715  7		5,830
7,860	0,240	CV-715  8	 <div style="border: 1px solid black; padding: 5px; display: inline-block;"> Bolulla Tarbena C-3318 → </div>	5,590
9,650	1,790	CV-715  9	<div style="border: 1px solid black; padding: 5px; display: inline-block;"> ↑ CV-715 BOLULLA TARBENA </div>	3,800
12,640	2,990	CV-715  10	<div style="border: 1px solid red; padding: 5px; display: inline-block;"> BOLULLA </div>	0,810

Sección 4	CH 7D Salida Asistencia La Nucía	CH 8 Bolulla	Distancia	Tiempo	Promedio	Sector 17
			13,45 km	0:24'	33,6 km/h	

<i>Distancia</i>		<i>DIRECCIÓN</i>	<i>INFORMACIONES</i>		<i>Kms. Regresivos</i>
<i>Total</i>	<i>Parcial</i>				
13,450	0,810	CV-715  11	N 38°40'52" W 00°06'41" 		 0,000
		0,140	CV-715  12	N 38°40'54" W 00°06'45"  R 1       - 8 -	





C.H. → Salida


Tc 8






Meta → Stop

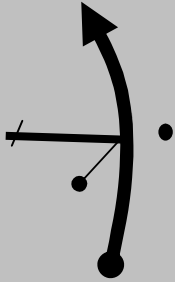



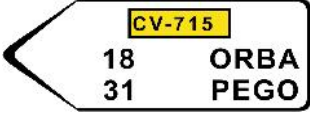
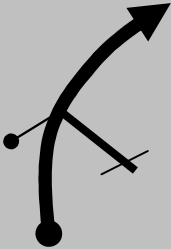

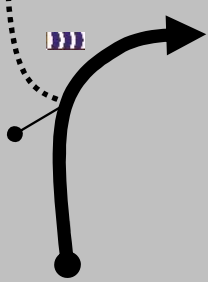

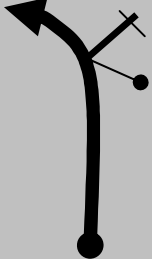

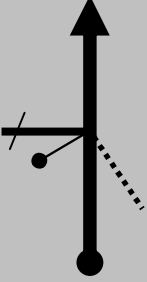

Tc 8




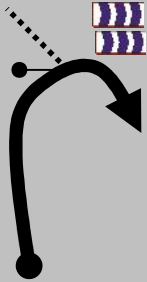

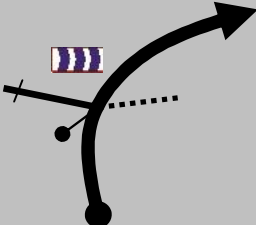

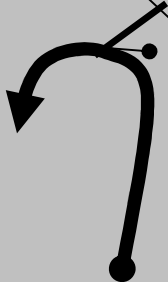

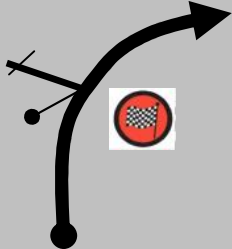


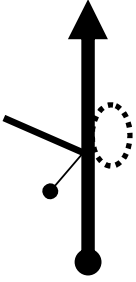



Sección 4	Tc 8 Bolulla Rates		CH 9 Jalón	Distancia	Tiempo	Promedio	Sector 18
				27,48 km	0:34'	48,5 km/h	

<i>Distancia</i>		<i>DIRECCIÓN</i>	<i>INFORMACIONES</i>		<i>Kms. Regresivos</i>
<i>Total</i>	<i>Parcial</i>				
0,000	0,000	1 CV-715 18,281	N 38°40'54" W 00°06'45" R 1 FIV - 8 -	27,480	
1,150	1,150	2 CV-715 17,131	N 38°40'59" W 00°06'19" R 2	26,330	
2,800	1,650	3 CV-715 15,481	N 38°41'12" W 00°05'33" R 3	24,680	
4,223	1,423	4 CV-715 14,058	N 38°41'25" W 00°05'25" R 4	23,257	
5,590	1,367	5 CV-715 12,691	N 38°41'47" W 00°06'06" R 5	21,890	

Sección 4	Tc 8 Bolulla Rates		CH 9 Jalón	Distancia	Tiempo	Promedio	Sector 18
				27,48 km	0:34'	48,5 km/h	

<i>Distancia</i>		<i>DIRECCIÓN</i>	<i>INFORMACIONES</i>		<i>Kms. Regresivos</i>
<i>Total</i>	<i>Parcial</i>				
6,219	0,629	CV-715  6	N 38°41'53" W 00°06'07"     12,062	21,261	
7,784	1,565	CV-715  7	N 38°42'26" W 00°06'15" 	19,696	
8,994	1,210	CV-715  8	N 38°42'41" W 00°05'53" 	18,486	
10,951	1,957	CV-715  9	N 38°42'54" W 00°04'46" 	16,529	
13,130	2,179	CV-715  10	N 38°43'24" W 00°03'34" 	14,350	

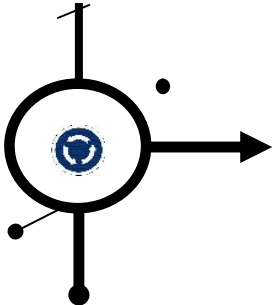

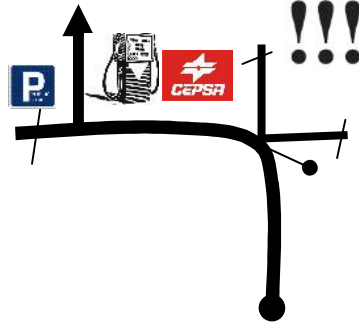

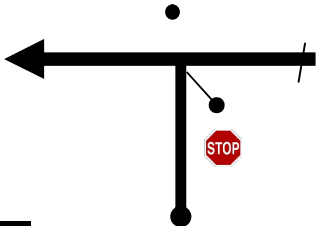


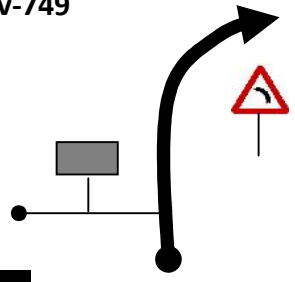

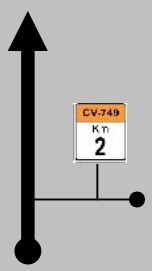
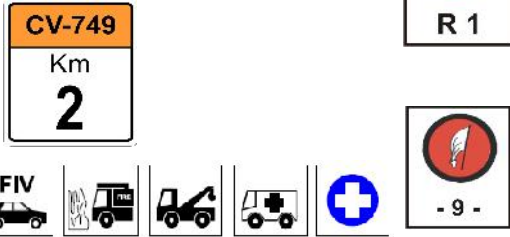

Sección 4	Tc 8 Bolulla Rates		CH 9 Jalón	Distancia	Tiempo	Promedio	Sector 18
				27,48 km	0:34'	48,5 km/h	

<i>Distancia</i>		<i>DIRECCIÓN</i>	<i>INFORMACIONES</i>		<i>Kms. Regresivos</i>
<i>Total</i>	<i>Parcial</i>				
15,702	2,572	CV-715  11	2,579	N 38°43'52" W 00°04'40"  R 11	11,778
16,734	1,032	CV-715  12	1,547	N 38°44'03" W 00°04'18"  R 12	10,746
17,680	0,946	CV-715  13	0,601	N 38°43'48" W 00°03'55"  R 13	9,800
18,281	0,601	CV-715  14	0,000	N 38°44'03" W 00°04'08"   - 8 -	9,199
18,660	0,379	CV-715  15		N 38°44'14" W 00°04'09"  R 14   - 8 -	8,820

Sección 4	Tc 8 Bolulla Rates		CH 9 Jalón	Distancia	Tiempo	Promedio	Sector 18
				27,48 km	0:34'	48,5 km/h	

Distancia		DIRECCIÓN	INFORMACIONES	Kms. Regresivos
Total	Parcial			
19,720	1,060	CV-720 	<div style="border: 1px solid red; padding: 2px; display: inline-block;">PARCENT</div> 	7,760
19,870	0,150	CV-720 		7,610
22,320	2,450	CV-720 	<div style="border: 1px solid red; padding: 2px; display: inline-block;">ALCALALÍ</div>	5,160
22,460	0,140	CV-750 		5,020
25,130	2,670	CV-750 	 	2,350

Sección 4	Tc 8 Bolulla Rates	→	CH 9 Jalón	Distancia	Tiempo	Promedio	Sector 18
				27,48 km	0:34'	48,5 km/h	


Distancia		DIRECCIÓN	INFORMACIONES	Kms. Regresivos
Total	Parcial			
25,700	0,570	CV-750 		1,780
26,080	0,380	22 	camí del cementeri 	1,400
27,080	1,000	Ccv-749 	 	0,400
27,480	0,400	Ccv-749 	N 38°43'41" W 00°01'05" 	0,000
	0,210	Ccv-749 	N 38°43'40" W 00°01'05"  	





C.H. → Salida

Tc 9



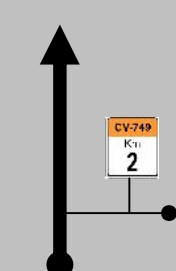



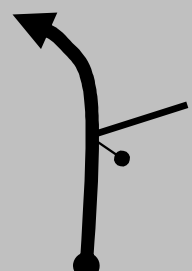

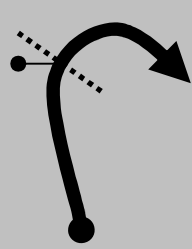

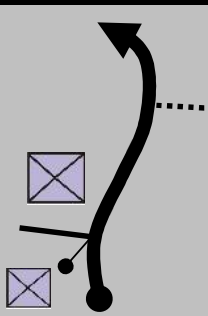

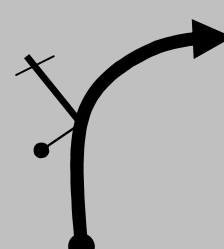



Meta → Stop

Tc 9



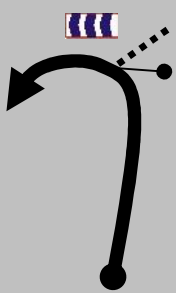

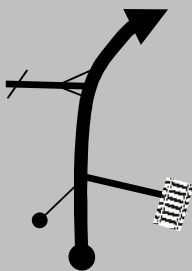





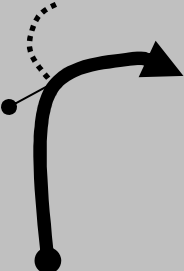

Sección 4	Tc 9 Jalón	→	CH 9A Reagrupamiento La Nucía	Distancia	Tiempo	Promedio	Sector 19
				63,70 km	1:08'	56,2 km/h	

Distancia		DIRECCIÓN	INFORMACIONES			Kms. Regresivos
Total	Parcial					
0,000	0,000	CV-749  1 22,000	N 38°43'40" W 00°01'05"  	R 1		63,700
1,154	1,154	CV-749  2 20,846	N 38°43'20" W 00°01'37" 	R 2		62,546
1,744	0,590	CV-749  3 20,256	N 38°43'09" W 00°01'53" 	R 3		61,956
3,609	1,865	CV-749  4 18,391	N 38°42'35" W 00°02'23" 	R 4		60,091
5,352	1,743	CV-749  5 16,648	N 38°41'53" W 00°02'32" 	R 5		58,348

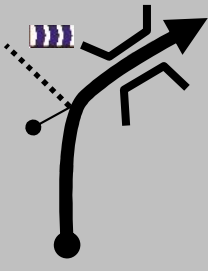

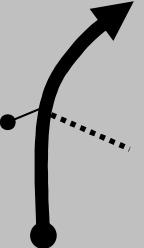

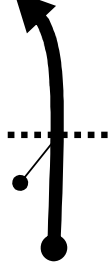





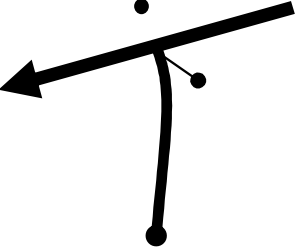



Sección 4	Tc 9 Jalón	→	CH 9A	Distancia	Tiempo	Promedio	Sector 19
			Reagrupamiento La Nucúa	63,70 km	1:08'	56,2 km/h	

Distancia		DIRECCIÓN	INFORMACIONES	Kms. Regresivos
Total	Parcial			
7,870	2,518	CV-749 6 14,130 	N 38°41'03" W 00°03'14" R 6	55,830
8,366	0,496	CV-749 7 13,634 	N 38°40'49" W 00°03'20" R 7 Port / puerto de Bernia 620 m	55,334
9,845	1,479	CV-749 8 12,155 	N 38°40'43" W 00°02'41" R 8	53,855
10,287	0,442	CV-749 9 11,713 	N 38°40'32" W 00°02'34" R 9 15 BENISSA 7 S.V.B. 	53,413
11,800	1,513	CV-749 10 10,200 	N 38°40'49" W 00°03'20" R 10	51,900



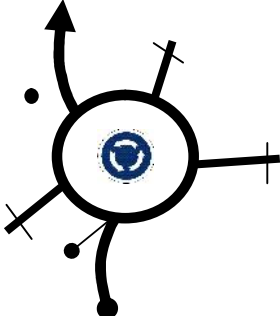




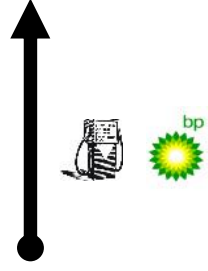
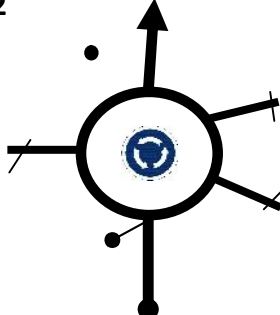




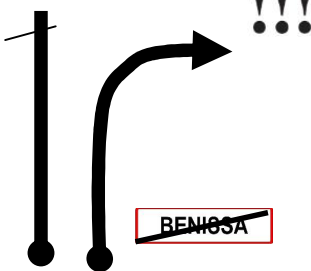

Sección 4	Tc 9 Jalón	→	CH 9A Reagrupamiento La Nucúa	Distancia	Tiempo	Promedio	Sector 19
				63,70 km	1:08'	56,2 km/h	

Distancia		DIRECCIÓN	INFORMACIONES	Kms. Regresivos
Total	Parcial			
12,825	1,025	CV-749  11 9,175	N 38°40'05" W 00°01'15"  R 11	50,875
14,565	1,740	CV-749  12 7,435	N 38°40'26" W 00°01'07"  R 12	49,135
15,990	1,425	CV-749  13 6,010	N 38°40'47" W 00°00'52"  R 13	47,710
17,295	1,305	CV-749  14 4,705	N 38°40'57" W 00°00'25"  R 14	46,405
18,077	0,782	CV-749  15 3,923	N 38°41'11" W 00°00'06"  R 15	45,623

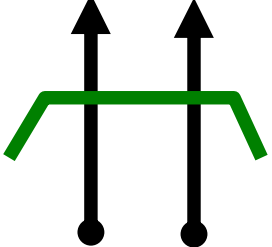

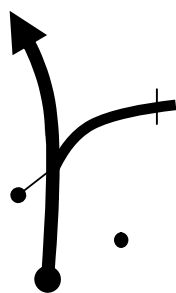

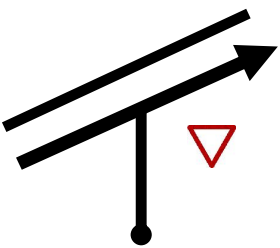

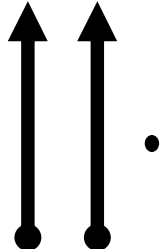

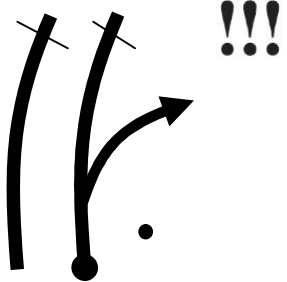
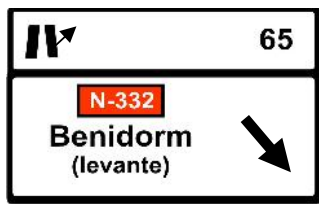
Sección 4	Tc 9 Jalón	→	CH 9A	Distancia	Tiempo	Promedio	Sector 19
			Reagrupamiento La Nucía	63,70 km	1:08'	56,2 km/h	

Distancia		DIRECCIÓN	INFORMACIONES	Kms. Regresivos
Total	Parcial			
21,240	3,163	CV-749 	N 38°41'51" W 00°00'44" 	42,460
22,000	0,760	CV-749 	N 38°42'08" W 00°00'49" 	41,700
22,320	0,320	CV-749 	N 38°42'13" W 00°00'56"  	41,380
24,680	2,360	CV-750 	 	39,020
24,830	0,150	N-332 	  	38,870

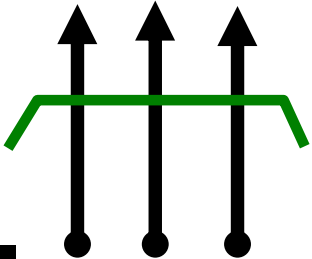

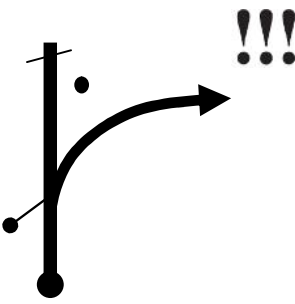

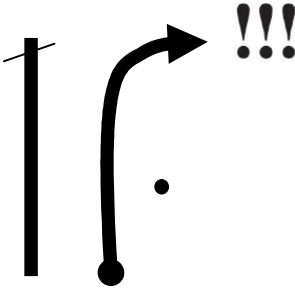

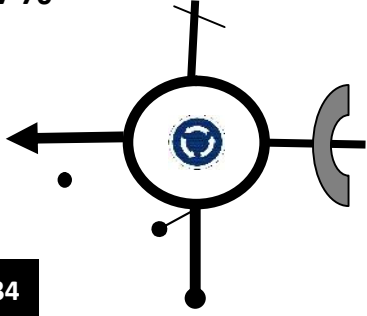


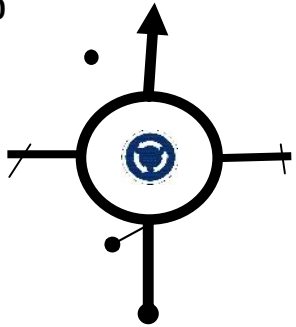


Sección 4	Tc 9 Jalón	→	CH 9A	Distancia	Tiempo	Promedio	Sector 19
			Reagrupamiento La Nucía	63,70 km	1:08'	56,2 km/h	

Distancia		DIRECCIÓN	INFORMACIONES	Kms. Regresivos
Total	Parcial			
25,300	0,470	N-332 		38,400
26,800	1,500	N-332 	   	36,900
27,020	0,220	N-332 		36,680
27,240	0,220	N-332 	   	36,460
27,370	0,130	AP-7 		36,330

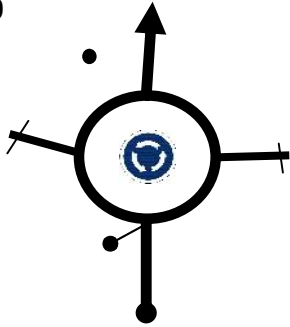


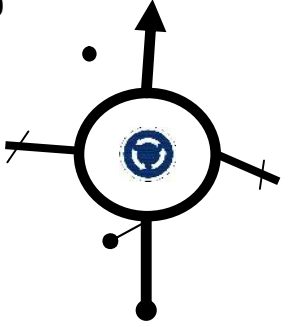


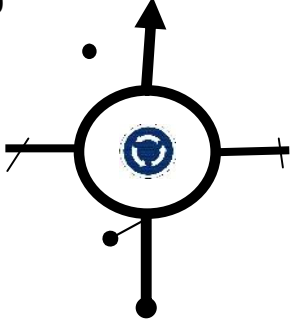


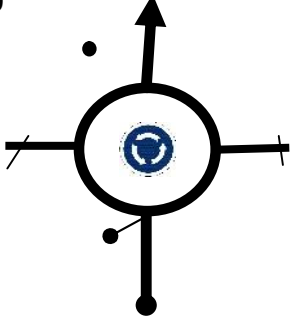


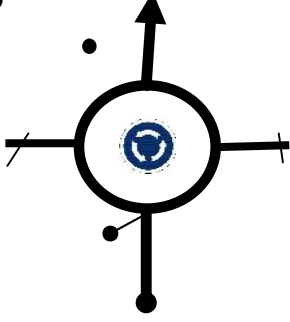

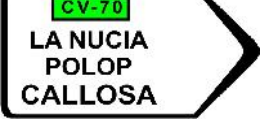
Sección 4	Tc 9 Jalón	→	CH 9A Reagrupamiento La Nucúa	Distancia	Tiempo	Promedio	Sector 19
				63,70 km	1:08'	56,2 km/h	

Distancia		DIRECCIÓN	INFORMACIONES	Kms. Regresivos
Total	Parcial			
28,390	1,020	AP-7 	Ticket 	35,310
28,850	0,460	AP-7 		34,850
29,580	0,730	AP-7 		34,120
39,840	10,260	AP-7 		23,860
55,220	15,380			8,480

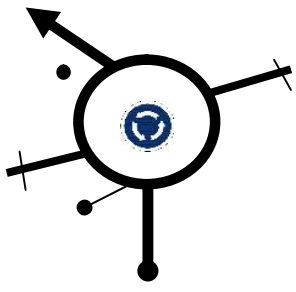



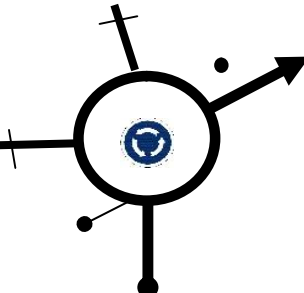




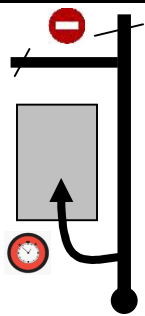

Sección 4	Tc 9 Jalón	→	CH 9A	Distancia	Tiempo	Promedio	Sector 19
			Reagrupamiento La Nucía	63,70 km	1:08'	56,2 km/h	

Distancia		DIRECCIÓN	INFORMACIONES	Kms. Regresivos
Total	Parcial			
56,260	1,040	31 	3,50 € 	7,440
56,360	0,100	32 		7,340
57,290	0,930	33 CV-70 		6,410
57,520	0,230	34 CV-70 	 	6,180
58,250	0,730	35 CV-70 	 	5,450

Sección 4	Tc 9 Jalón	CH 9A Reagrupamiento La Nucía	Distancia	Tiempo	Promedio	Sector 19
			63,70 km	1:08'	56,2 km/h	

Distancia		DIRECCIÓN	INFORMACIONES	Kms. Regresivos
Total	Parcial			
58,770	0,520	CV-70 	 	4,930
59,840	1,070	CV-70 	 	3,860
60,300	0,460	CV-70 	 	3,400
60,820	0,520	CV-70 	 	2,880
61,880	1,060	CV-70 	 	1,820

Sección 4	Tc 9 Jalón	→	CH 9A Reagrupamiento La Nucía	Distancia	Tiempo	Promedio	Sector 19
				63,70 km	1:08'	56,2 km/h	

Distancia		DIRECCIÓN	INFORMACIONES	Kms. Regresivos
Total	Parcial			
62,220	0,340	CV-70 	  	1,480
63,320	1,100		   	0,380
63,700	0,380		N 38°36'12" W 00°07'35"  - 9 A -	0,000





24 Rallye La Nucia

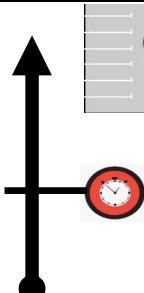





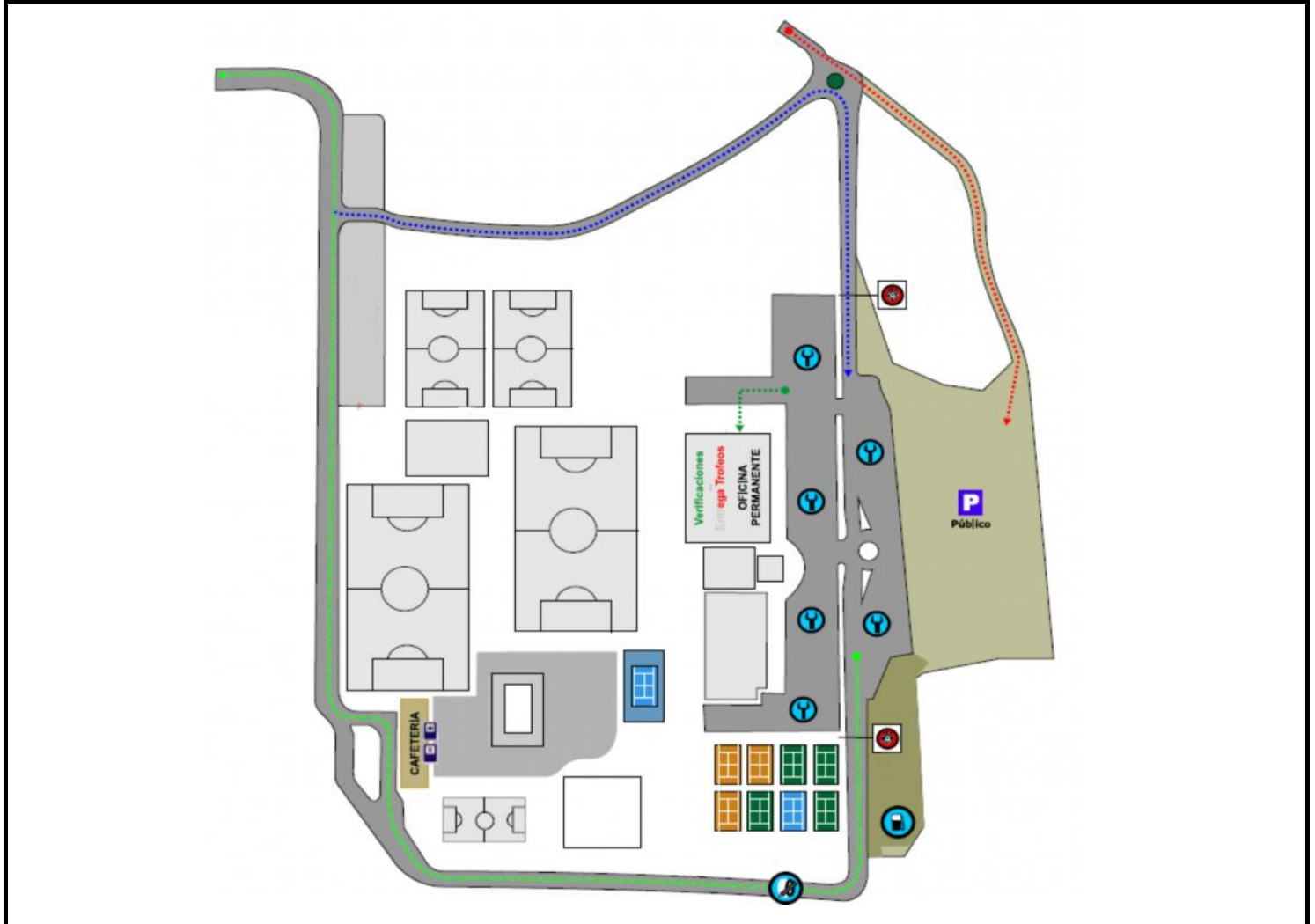
5ª Sección

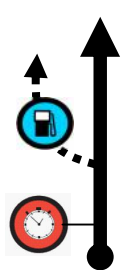



Reagrupamiento La Nucía



Sección 5	Entrada Asistencia	Salida Asistencia	Tiempo	Sector 22
			0:20'	

<i>Distancia</i>		DIRECCIÓN	INFORMACIONES	<i>Kms. Regresivos</i>
<i>Total</i>	<i>Parcial</i>			
0,000	0,000		<p>N 38°36'15" W 00°07'25"</p> <p>Entrada Asistencia</p>  <p>Asistencia</p>   <p>- 9 C -</p>	



0,000	0,000		<p>N 38°36'04" W 00°07'23"</p> <p>Rallye Autónomico ir a Página 159, Fin Rallye</p>   <p>- 9 D -</p>	
--------------	--------------	---	--	---




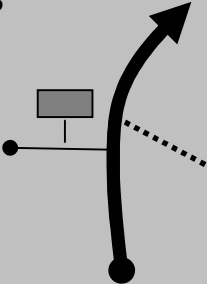







Sección 5	CH 9D Salida Asistencia La Nucía	CH 10 Bolulla	Distancia	Tiempo	Promedio	Sector 23
			13,45 km	0:24'	33,6 km/h	

<i>Distancia</i>		<i>DIRECCIÓN</i>	<i>INFORMACIONES</i>	<i>Kms. Regresivos</i>
<i>Total</i>	<i>Parcial</i>			
0,000	0,000		N 38°36'04" W 00°07'23" 	13,450
0,100	0,100			13,350
0,650	0,550			12,800
0,860	0,210	CV-715 		12,590
4,030	3,170	CV-715 		9,420

Sección 5	CH 9D Salida Asistencia La Nucía		CH 10 Bolulla	Distancia	Tiempo	Promedio	Sector 23
				13,45 km	0:24'	33,6 km/h	

<i>Distancia</i>		<i>DIRECCIÓN</i>	<i>INFORMACIONES</i>	<i>Kms. Regresivos</i>
<i>Total</i>	<i>Parcial</i>			
7,070	3,040	CV-715 6	<div style="border: 1px solid red; padding: 5px; display: inline-block;"> CALLOSA D'EN SARRIA </div>	6,380
7,620	0,550	CV-715 7		5,830
7,860	0,240	CV-715 8	 <div style="border: 1px solid black; padding: 5px; display: inline-block;"> Bolulla Tarbena C-3318 </div>	5,590
9,650	1,790	CV-715 9	<div style="border: 1px solid black; padding: 5px; display: inline-block;"> CV-715 BOLULLA TARBENA </div>	3,800
12,640	2,990	CV-715 10	<div style="border: 1px solid red; padding: 5px; display: inline-block;"> BOLULLA </div>	0,810

Sección 5	CH 9D Salida Asistencia La Nucía	CH 10 Bolulla	Distancia	Tiempo	Promedio	Sector 23
			13,45 km	0:24'	33,6 km/h	

<i>Distancia</i>		<i>DIRECCIÓN</i>	<i>INFORMACIONES</i>		<i>Kms. Regresivos</i>
<i>Total</i>	<i>Parcial</i>				
13,450	0,810	CV-715 	N 38°40'52" W 00°06'41"		
		11			
	0,140	CV-715 	N 38°40'54" W 00°06'45"		
		12	     		





C.H. → Salida

Tc 10




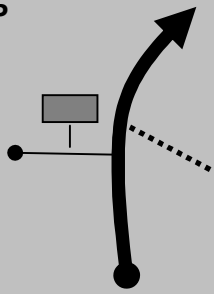



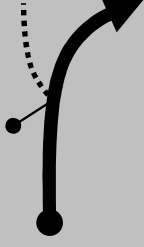

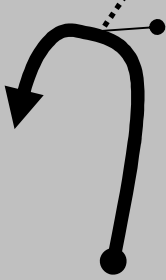








Meta → Stop

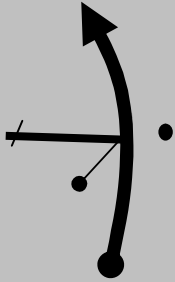



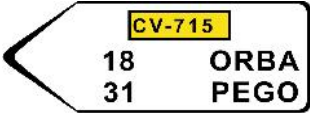
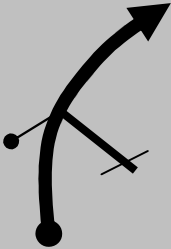

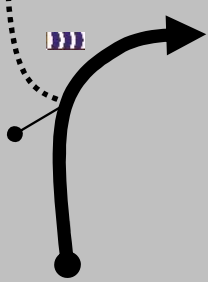

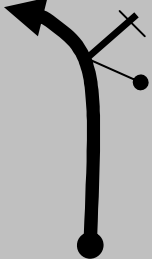

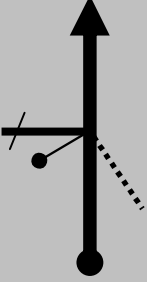

Tc 10




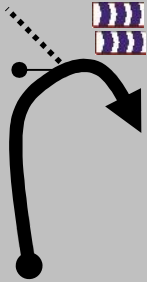

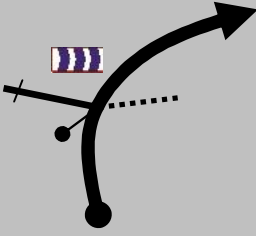

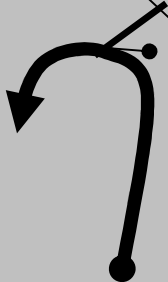

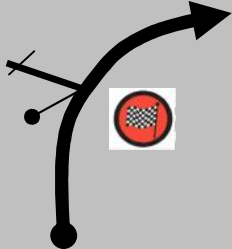


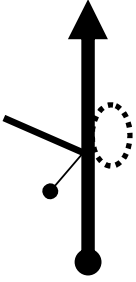



Sección 5	Tc 10 Bolulla Rates		CH 11 Jalón	Distancia	Tiempo	Promedio	Sector 24
				27,48 km	0:34'	48,5 km/h	

Distancia		DIRECCIÓN	INFORMACIONES			Kms. Regresivos
Total	Parcial					
0,000	0,000	CV-715  1 18,281	N 38°40'54" W 00°06'45"	 R 1  - 10 -	 27,480	
1,150	1,150	CV-715  2 17,131	N 38°40'59" W 00°06'19"	 R 2	26,330	
2,800	1,650	CV-715  3 15,481	N 38°41'12" W 00°05'33"	 R 3	24,680	
4,223	1,423	CV-715  4 14,058	N 38°41'25" W 00°05'25"	 R 4	23,257	
5,590	1,367	CV-715  5 12,691	N 38°41'47" W 00°06'06"	 R 5	21,890	

Sección 5	Tc 10 Bolulla Rates		CH 11 Jalón	Distancia	Tiempo	Promedio	Sector 24
				27,48 km	0:34'	48,5 km/h	

Distancia		DIRECCIÓN	INFORMACIONES	Kms. Regresivos
Total	Parcial			
6,219	0,629	CV-715  6	N 38°41'53" W 00°06'07"    	21,261
7,784	1,565	CV-715  7	N 38°42'26" W 00°06'15" 	19,696
8,994	1,210	CV-715  8	N 38°42'41" W 00°05'53" 	18,486
10,951	1,957	CV-715  9	N 38°42'54" W 00°04'46" 	16,529
13,130	2,179	CV-715  10	N 38°43'24" W 00°03'34" 	14,350

Sección 5	Tc 10 Bolulla Rates		CH 11 Jalón	Distancia	Tiempo	Promedio	Sector 24
				27,48 km	0:34'	48,5 km/h	

Distancia		DIRECCIÓN	INFORMACIONES		Kms. Regresivos
Total	Parcial				
15,702	2,572	CV-715  11	N 38°43'52" W 00°04'40" 	2,579	11,778
16,734	1,032	CV-715  12	N 38°44'03" W 00°04'18" 	1,547	10,746
17,680	0,946	CV-715  13	N 38°43'48" W 00°03'55" 	0,601	9,800
18,281	0,601	CV-715  14	N 38°44'03" W 00°04'08"  	0,000	9,199
18,660	0,379	CV-715  15	N 38°44'14" W 00°04'09"   		8,820

Sección 5	Tc 10 Bolulla Rates		CH 11 Jalón	Distancia	Tiempo	Promedio	Sector 24
				27,48 km	0:34'	48,5 km/h	

Distancia		DIRECCIÓN	INFORMACIONES	Kms. Regresivos
Total	Parcial			
19,720	1,060	CV-720 	<div style="border: 1px solid red; padding: 2px; display: inline-block;">PARCENT</div> 	7,760
19,870	0,150	CV-720 		7,610
22,320	2,450	CV-720 	<div style="border: 1px solid red; padding: 2px; display: inline-block;">ALCALALÍ</div>	5,160
22,460	0,140	CV-750 	<div style="border: 1px solid black; padding: 2px; display: inline-block;">XALÓ 2</div>	5,020
25,130	2,670	CV-750 	 	2,350

Sección 5	Tc 10 Bolulla Rates		CH 11 Jalón	Distancia	Tiempo	Promedio	Sector 24
				27,48 km	0:34'	48,5 km/h	


Distancia		DIRECCIÓN	INFORMACIONES	Kms. Regresivos
Total	Parcial			
25,700	0,570	CV-750 		1,780
26,080	0,380		camí del cementeri 	1,400
27,080	1,000	Ccv-749 		0,400
27,480	0,400	Ccv-749 	N 38°43'41" W 00°01'05" 	0,000
	0,210	Ccv-749 	N 38°43'40" W 00°01'05" 	





C.H. → Salida

Tc 11



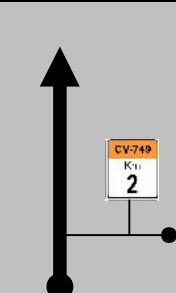








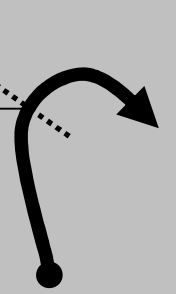

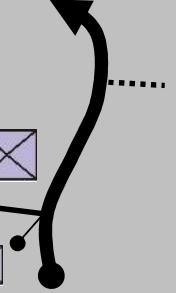





Meta → Stop

Tc 11



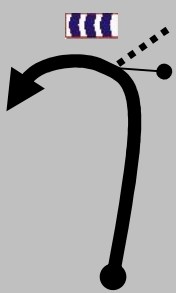

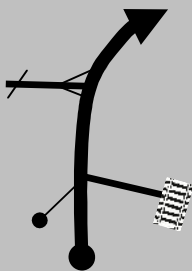





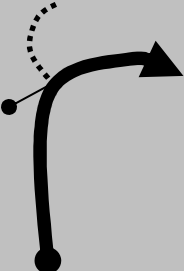

Sección 5	Tc 11 Jalón	CH 11A Entrada Asistencia	Distancia	Tiempo	Promedio	Sector 25
			64,10 km	1:06'	58,3 km/h	

Distancia		DIRECCIÓN	INFORMACIONES			Kms. Regresivos
Total	Parcial					
0,000	0,000	CV-749  1 22,000	N 38°43'40" W 00°01'05"  	    - 11 -	64,100	
1,154	1,154	CV-749  2 20,846	N 38°43'20" W 00°01'37" 		62,946	
1,744	0,590	CV-749  3 20,256	N 38°43'09" W 00°01'53" 		62,356	
3,609	1,865	CV-749  4 18,391	N 38°42'35" W 00°02'23" 		60,491	
5,352	1,743	CV-749  5 16,648	N 38°41'53" W 00°02'32" 		58,748	

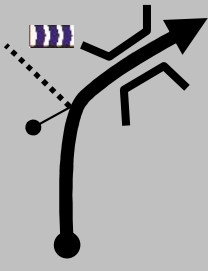

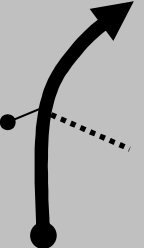

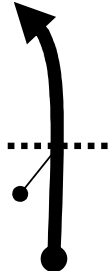





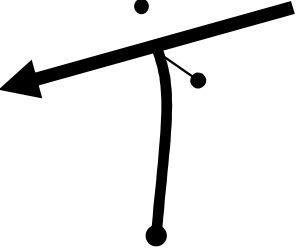



Sección 5	Tc 11 Jalón	→ CH 11A Entrada Asistencia	Distancia	Tiempo	Promedio	Sector 25
			64,10 km	1:06'	58,3 km/h	

Distancia		DIRECCIÓN	INFORMACIONES	Kms. Regresivos
Total	Parcial			
7,870	2,518	CV-749 6 14,130 	N 38°41'03" W 00°03'14" 	56,230
8,366	0,496	CV-749 7 13,634 	N 38°40'49" W 00°03'20" Port / puerto de Bernia 620 m	55,734
9,845	1,479	CV-749 8 12,155 	N 38°40'43" W 00°02'41" 	54,255
10,287	0,442	CV-749 9 11,713 	N 38°40'32" W 00°02'34" 	53,813
11,800	1,513	CV-749 10 10,200 	N 38°40'49" W 00°03'20" 	52,300


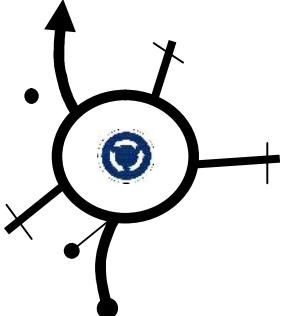




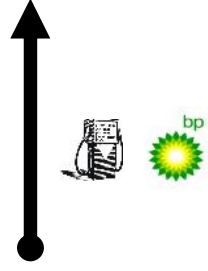
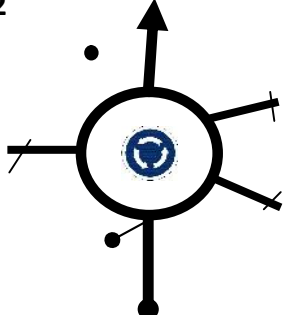




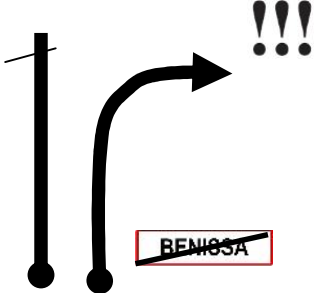

Sección 5	Tc 11 Jalón	CH 11A Entrada Asistencia	Distancia	Tiempo	Promedio	Sector 25
			64,10 km	1:06'	58,3 km/h	

Distancia		DIRECCIÓN	INFORMACIONES	Kms. Regresivos
Total	Parcial			
12,825	1,025	CV-749  11 9,175	N 38°40'05" W 00°01'15"  R 11	51,275
14,565	1,740	CV-749  12 7,435	N 38°40'26" W 00°01'07"  R 12	49,535
15,990	1,425	CV-749  13 6,010	N 38°40'47" W 00°00'52"  R 13	48,110
17,295	1,305	CV-749  14 4,705	N 38°40'57" W 00°00'25"  R 14	46,805
18,077	0,782	CV-749  15 3,923	N 38°41'11" W 00°00'06"  R 15	46,023

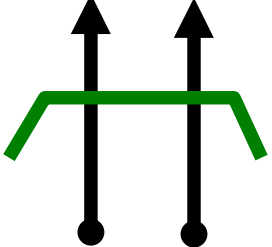

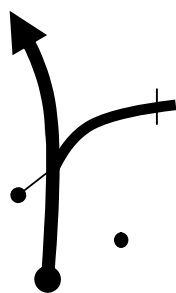

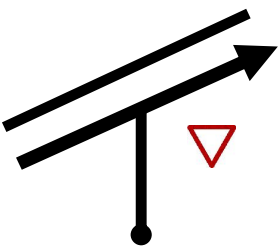

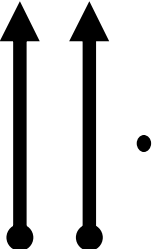

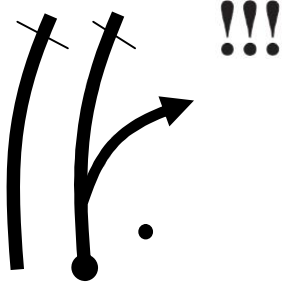
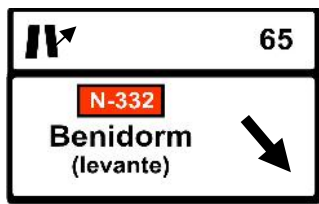
Sección 5	Tc 11 Jalón	CH 11A Entrada Asistencia	Distancia	Tiempo	Promedio	Sector 25
			64,10 km	1:06'	58,3 km/h	

Distancia		DIRECCIÓN	INFORMACIONES		Kms. Regresivos
Total	Parcial				
21,240	3,163	CV-749 	N 38°41'51" W 00°00'44"		42,860
22,000	0,760	CV-749 	N 38°42'08" W 00°00'49"		42,100
22,320	0,320	CV-749 	N 38°42'13" W 00°00'56"	 	41,780
24,680	2,360	CV-750 		 	39,420
24,830	0,150	N-332 		  	39,270

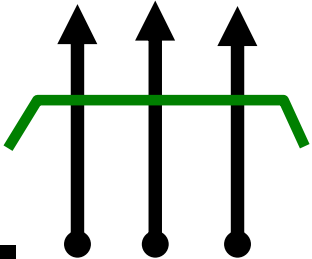

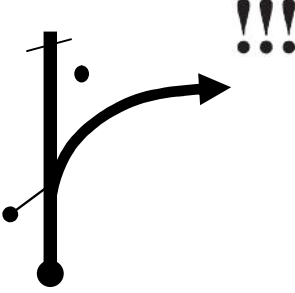

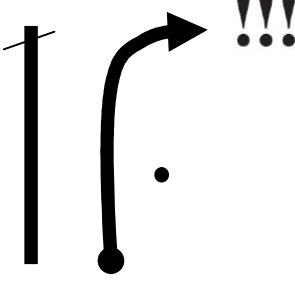

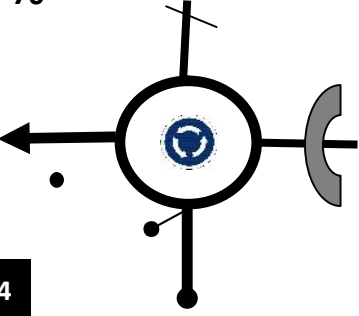


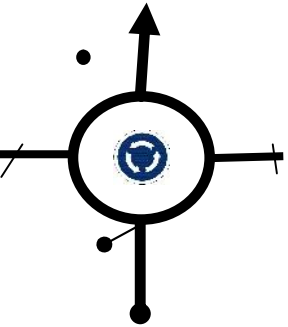


Sección 5	Tc 11 Jalón	CH 11A Entrada Asistencia	Distancia	Tiempo	Promedio	Sector 25
			64,10 km	1:06'	58,3 km/h	

Distancia		DIRECCIÓN	INFORMACIONES	Kms. Regresivos
Total	Parcial			
25,300	0,470	N-332 	BENISSA	38,800
26,800	1,500	N-332 	   	37,300
27,020	0,220	N-332 		37,080
27,240	0,220	N-332 	   	36,860
27,370	0,130	AP-7 		36,730

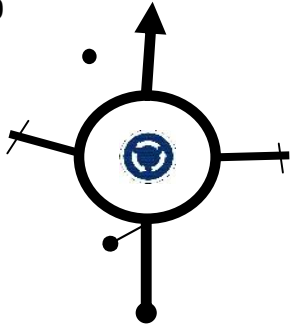


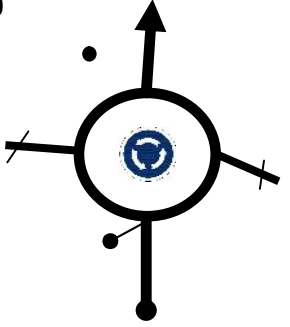


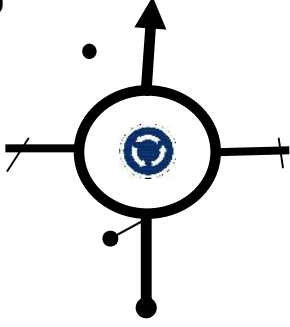


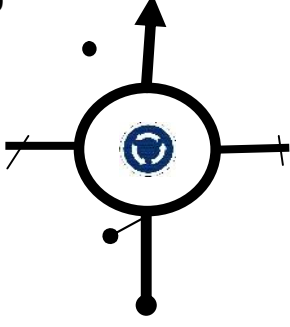


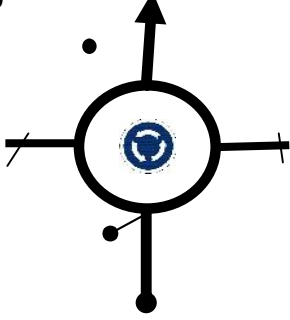

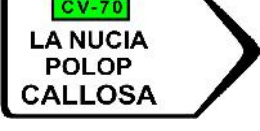
Sección 5	Tc 11 Jalón	CH 11A Entrada Asistencia	Distancia	Tiempo	Promedio	Sector 25
			64,10 km	1:06'	58,3 km/h	

Distancia		DIRECCIÓN	INFORMACIONES	Kms. Regresivos
Total	Parcial			
28,390	1,020	AP-7 	Ticket 	35,710
28,850	0,460	AP-7 		35,250
29,580	0,730	AP-7 		34,520
39,840	10,260	AP-7 		24,260
55,220	15,380			8,880

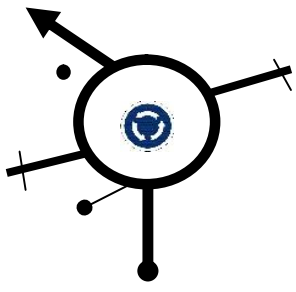



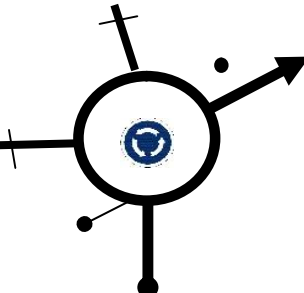



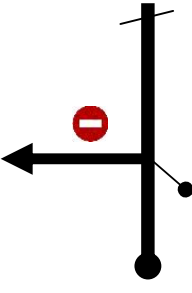


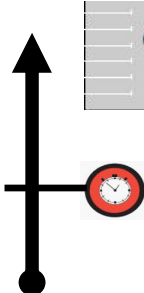



Sección 5	Tc 11 Jalón	CH 11A Entrada Asistencia	Distancia	Tiempo	Promedio	Sector 25
			64,10 km	1:06'	58,3 km/h	

Distancia		DIRECCIÓN	INFORMACIONES	Kms. Regresivos
Total	Parcial			
56,260	1,040		<p>3,50 €</p> 	7,840
56,360	0,100			7,740
57,290	0,930	<p>CV-70</p> 		6,810
57,520	0,230	<p>CV-70</p> 	 	6,580
58,250	0,730	<p>CV-70</p> 	 	5,850

Sección 5	Tc 11 Jalón	CH 11A Entrada Asistencia	Distancia	Tiempo	Promedio	Sector 25
			64,10 km	1:06'	58,3 km/h	

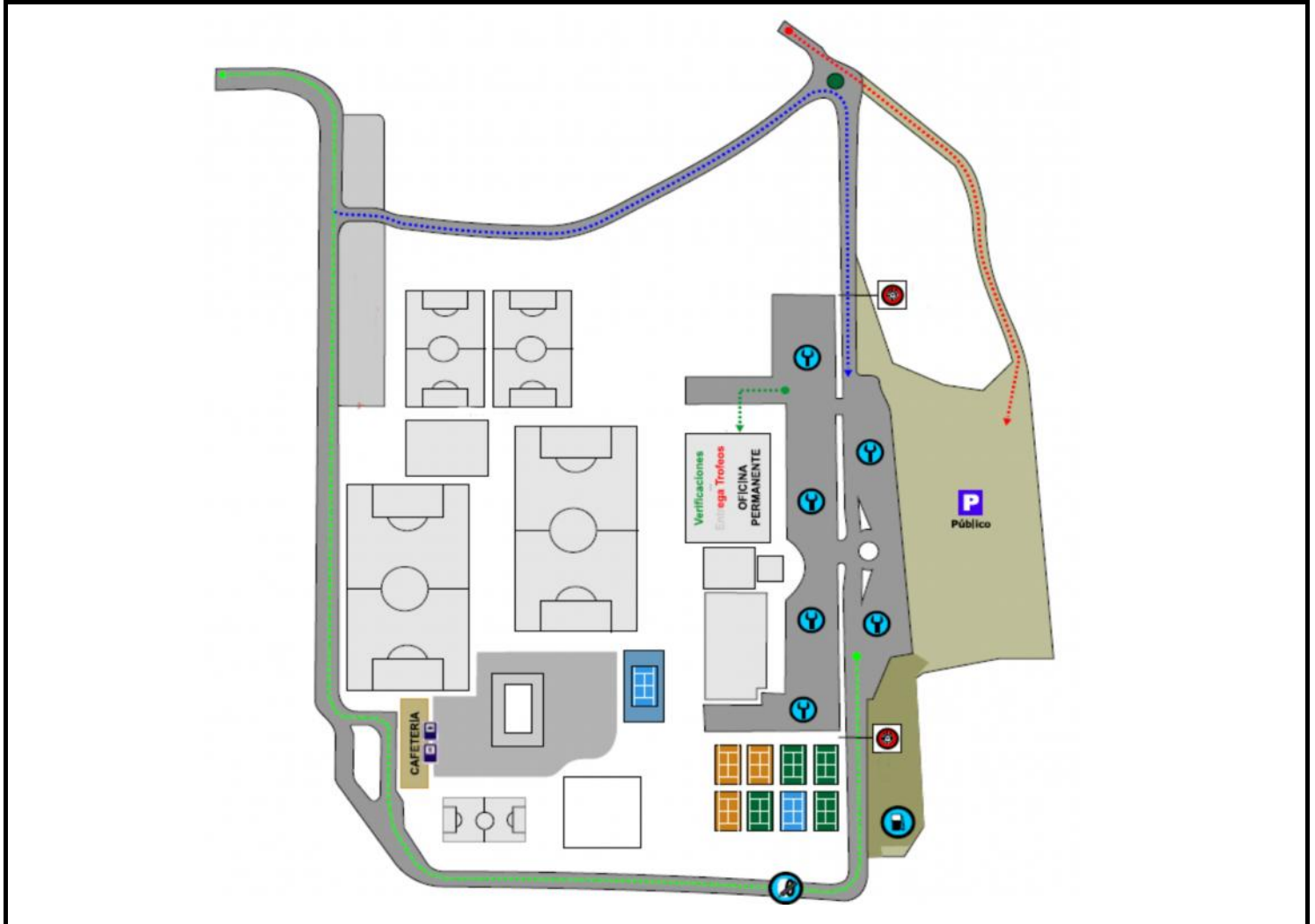
Distancia		DIRECCIÓN	INFORMACIONES	Kms. Regresivos
Total	Parcial			
58,770	0,520	CV-70 	 	5,330
59,840	1,070	CV-70 	 	4,260
60,300	0,460	CV-70 	 	3,800
60,820	0,520	CV-70 	 	3,280
61,880	1,060	CV-70 	 	2,220

Sección 5	Tc 11 Jalón	CH 11A Entrada Asistencia	Distancia	Tiempo	Promedio	Sector 25
			64,10 km	1:06'	58,3 km/h	

Distancia		DIRECCIÓN	INFORMACIONES	Kms. Regresivos
Total	Parcial			
62,220	0,340	41 	  	1,880
63,320	1,100	42 	  	0,780
63,740	0,420	43 	 ¡¡¡ Paso autorizado día del rallye ¡¡¡	0,360
63,990	0,250	44 		0,110
64,100	0,110	45 	N 38°36'15" W 00°07'25" Entrada Asistencia  	 0,000

Sección 5	Entrada Asistencia	Salida Asistencia	Tiempo	Sector 26
			0:10'	

<i>Distancia</i>		DIRECCIÓN	INFORMACIONES	<i>Kms. Regresivos</i>
<i>Total</i>	<i>Parcial</i>			
0,000	0,000	1 	N 38°36'15" W 00°07'25" Entrada Asistencia Asistencia - 11 A -	



0,000	0,000	2 	N 38°36'04" W 00°07'23" - 11B -	
--------------	--------------	--------------	---	--


Sección 5	Salida Asistencia		Fin Rallye	Distancia	Tiempo	Promedio	Sector 27
				0,75 km	0:05'	9,0 km/h	

<i>Distancia</i>		<i>DIRECCIÓN</i>	<i>INFORMACIONES</i>	<i>Kms. Regresivos</i>
<i>Total</i>	<i>Parcial</i>			
0,000	0,000	1 	N 38°36'04" W 00°07'23" 	0,750
0,100	0,100	2 		0,650
0,560	0,460	3 		0,190
0,750	0,190	3 	N 38°36'13" W 00°07'24" Parque Fin Rallye 	0,000



The image features the letters 'OK' in a large, bold, green font. The 'O' is a thick, hollow ring, and the 'K' is a solid, blocky letter with a diagonal stroke. Both letters are centered horizontally and occupy the upper two-thirds of the frame.

EN CASO DE ACCIDENTE MOSTRAR SI NO SE NECESITA ASISTENCIA MEDICA



**EN CASO DE ACCIDENTE
MOSTRAR SI SE NECESITA
ASISTENCIA MEDICA**