

XI Rally Ciutat de Gandia 2018

PRIMERA SECCIÓN

Sec.	CH	localización	Dist.TC	Dist.Enl	Dist.Tot	Tiempo Impart.	Hora 1er Coche	Prom. Km/h
1	0	Gandia - Salida parque Cerrado		3,110			8:30'	
	0A	Entrada PA				0:15'	8:45'	
2		PA - A (Gandia)	(0,000)	(3,110)	(3,110)	0:20'		
3	0B	Salida Parque de Asistencia					9:05'	
	1			29,340	29,340	0:30'	9:35'	58,68
4	TC 1	Benicadell (A1)	14,350				9:38'	
	2			7,790	22,140	0:30'	10:08'	44,28
5	TC 2	Vall de Gallinera (B1)	10,960				10:11'	
	2A	Reagrup/Asistencia		26,180	37,140	0:55'	11:06'	40,52

Fin de la 1ª Sección 25,310 66,420 91,730 2:36'

SEGUNDA SECCIÓN

Sec.	CH	localización	Dist.TC	Dist.Enl	Dist.Tot	Tiempo Impart.	Hora 1er Coche	Prom. Km/h
6		Salida Reagrupamiento				0:10'	11:16'	
		PA - B (Gandia)	(25,310)	(66,420)	91,730	0:30'		
7	2B	Salida Parque de Asistencia					11:46'	
	3			29,340	29,340	0:35'	12:21'	50,30
8	TC 3	Benicadell (A2)	14,350				12:24'	
	4			7,790	22,140	0:30'	12:54'	44,28
9	TC 4	Vall de Gallinera (B2)	10,960				12:57'	
	4A	Reagrup/Asistencia		26,180	37,140	1:00'	13:57'	37,14

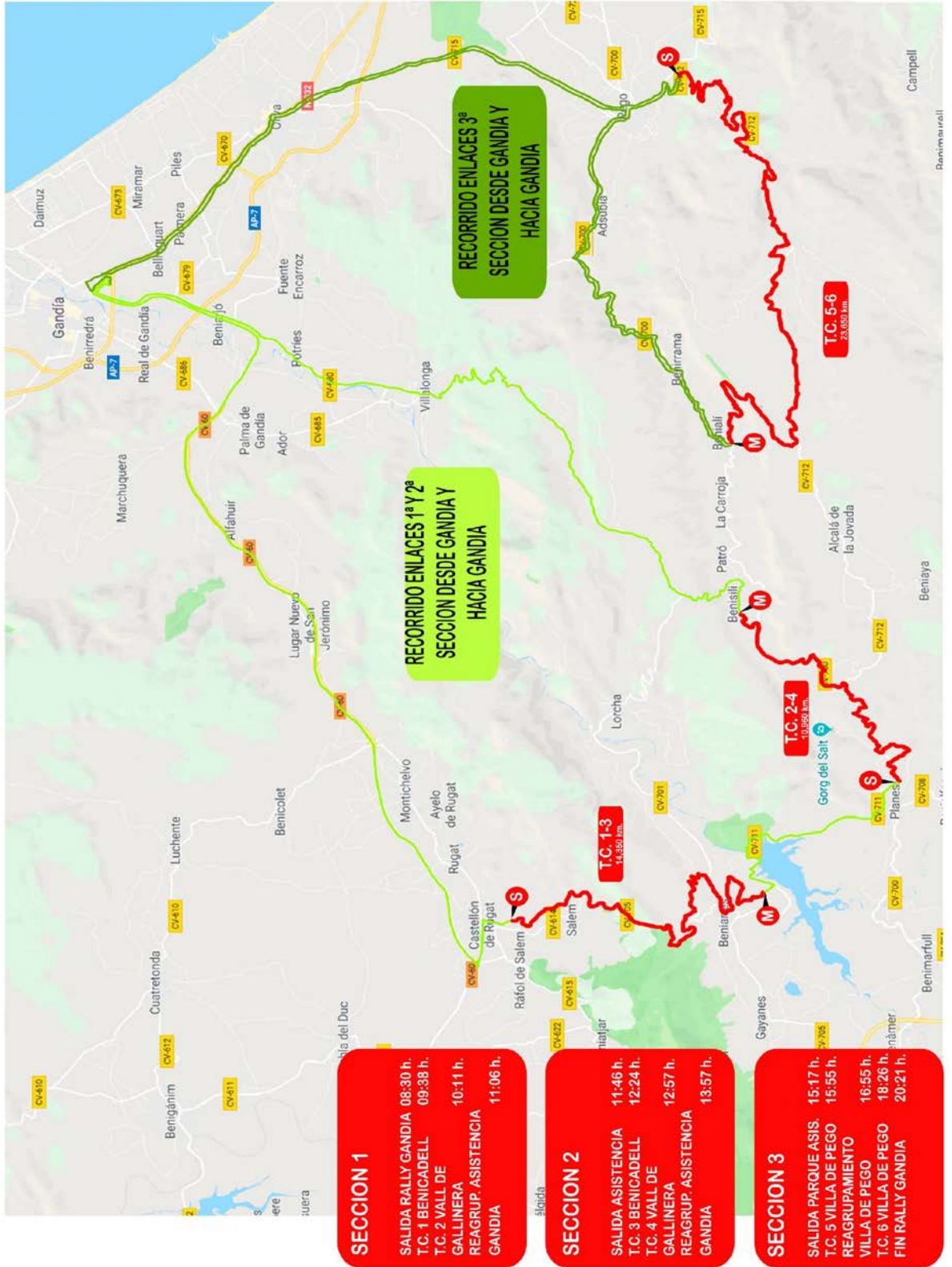
Fin de la 2ª Sección 25,310 63,310 88,620 2:51'

TERCERA SECCION

Sec.	CH	localización	Dist.TC	Dist.Enl	Dist.Tot	Tiempo Impart.	Hora 1er Coche	Prom. Km/h
10		Salida Reagrupamiento				0:30'	14:27'	
		PA - C (Gandia)	(25,310)	(63,310)	(88,620)	0:50'		
11	4B	Salida Parque de Asistencia					15:17'	
	5			19,800	19,800	0:35'	15:52'	33,94
12	TC 5	Villa de Pego (C1)	23,650				15:55'	
	5A	Pego/Entrada Reagrupamiento		16,000	39,650	1:00'	16:55'	39,65
13	5B	Pego/Salida Reagrupamiento				1:20'	18:15'	
	6			2,730	2,730	0:08'	18:23'	20,48
14	TC 6	Villa de Pego (C2)	23,650				18:26'	
	6A	Entrada P.Asistencia Gandia		31,220	54,870	1:30'	19:56'	36,58
15		PA - D (Gandia)	(47,300)	69,750	117,050	0:10'		
16	6B	Salida Parque de Asistencia					20:06'	
		Podium - Fin de Rallye		2,450	2,450	0:15'	20:21'	9,80

Fin de la 3ª Sección 47,300 72,200 119,500 6:24'

Total Rallye 97,920 201,930 299,850 11:51' 32,66% velocidad





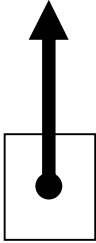
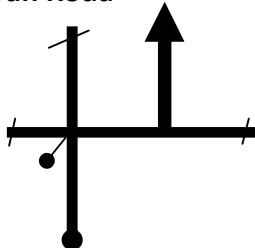
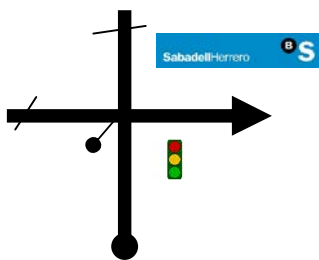
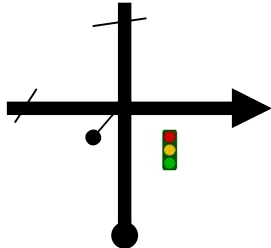
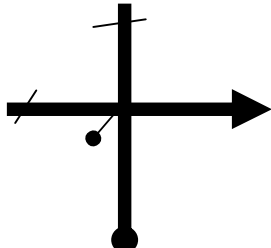
XI RALLY CIUTAT DE GANDIA



Parque Cerrado



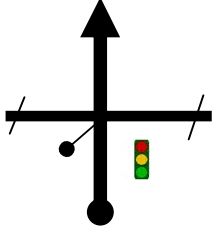
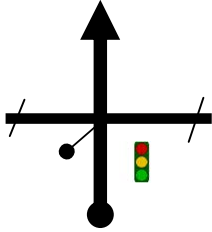
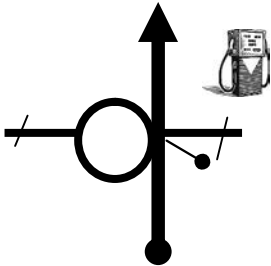


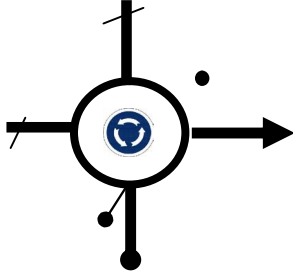



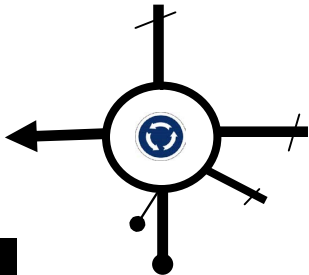


Parque Asistencia

<i>Distancia</i>		<i>DIRECCIÓN</i>	<i>INFORMACIONES</i>	<i>Kms. Regresivos</i>
<i>Total</i>	<i>Parcial</i>			
0,000	0,000	Plaza de la Villa 		3,370
0,050	0,050	c/ Moran Roda 		3,320
0,380	0,330	c/ San Rafael 		2,990
0,930	0,550	c/ Plus Ultra 		2,440
1,100	0,170	Avda. Valencia 		2,270

Parque Cerrado



Parque Asistencia

Distancia		DIRECCIÓN	INFORMACIONES	Kms. Regresivos
Total	Parcial			
1,220	0,120	Avda. Valencia 		2,150
1,540	0,320	Avda. Alicante 		1,830
1,800	0,260	Avda. Alicante 	 	1,570
2,170	0,370	Camí Vell D'Oliva 	  	1,200
2,530	0,360	Avda de Benieto 	 	0,840

Parque Cerrado



Parque Asistencia

Distancia		DIRECCIÓN	INFORMACIONES	Kms. Regresivos
Total	Parcial			
2,770	0,240	<p>Transporte 12</p>		0,600
3,170	0,400	<p>Carrer Carrossers</p>		0,200
3,370	0,200	<p>Parking Gris</p>	<p>Entrada Asistencia</p>	0,000

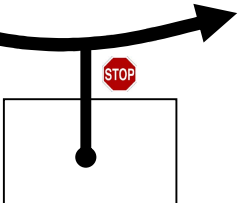

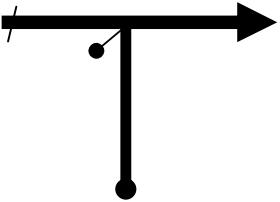

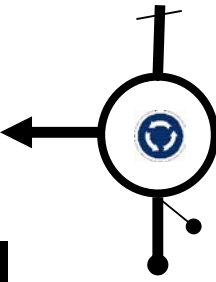

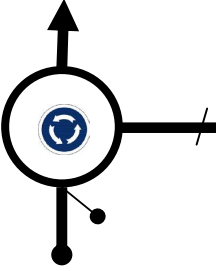

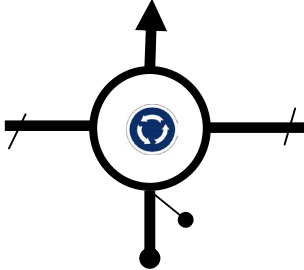



XI RALLY CIUTAT DE GANDIA



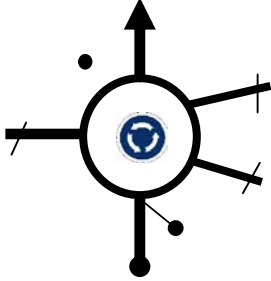

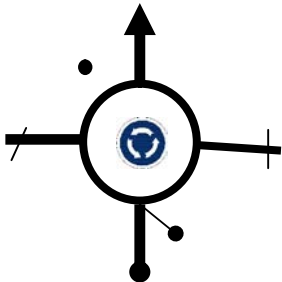

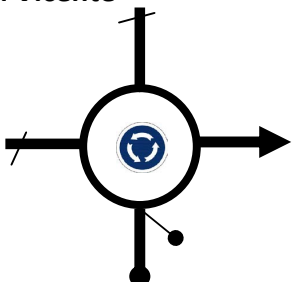

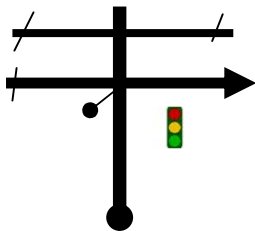
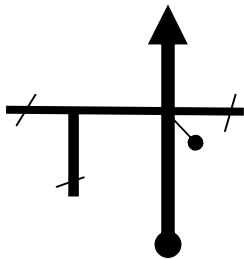
Parque Asistencia

Verificaciones


Distancia		DIRECCIÓN	INFORMACIONES	Kms. Regresivos
Total	Parcial			
0,000	0,000	<p>Carrer Carrossers</p>  <p>1</p>		2,530
0,080	0,080	<p>Carrer de l'Exportació</p>  <p>2</p>		2,450
0,180	0,100	<p>Avda. de Benieto</p>  <p>3</p>		2,350
0,480	0,300	<p>Avda. de Benieto</p>  <p>4</p>		2,050
0,640	0,160	<p>Avda. de Benieto</p>  <p>5</p>		1,890

Parque Asistencia

Verificaciones

Distancia		DIRECCIÓN	INFORMACIONES	Kms. Regresivos
Total	Parcial			
0,930	0,290	Avda. del Raval 		1,600
1,240	0,310	Avda. del Raval 		1,290
1,800	0,560	c/ San Vicente 		0,730
2,180	0,380	Passeig de les Germanies 		0,350
2,480	0,300			0,050

	Parque Asistencia	Verificaciones	
--	--------------------------	-----------------------	--

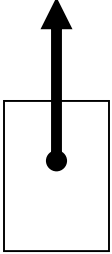
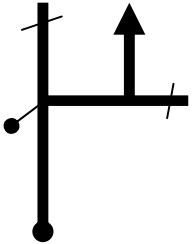
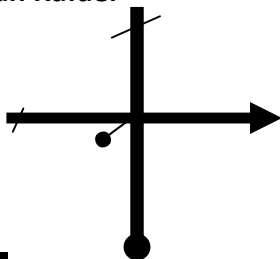
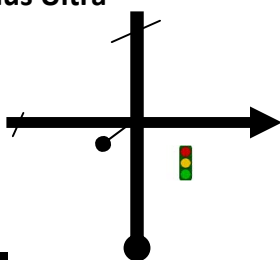
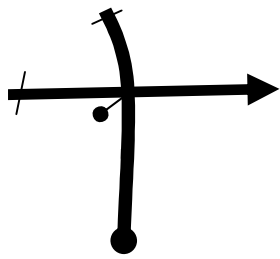
<i>Distancia</i>		<i>DIRECCIÓN</i>	<i>INFORMACIONES</i>	<i>Kms. Regresivos</i>
<i>Total</i>	<i>Parcial</i>			
2,530	0,050	Plaza Tirant 	N 38°57'52" W 00°10'41" Verificaciones	0,000

11



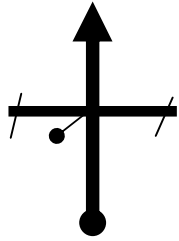
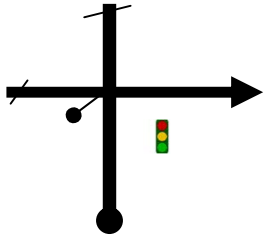
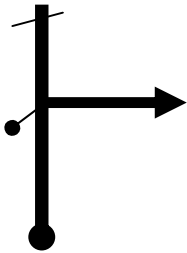

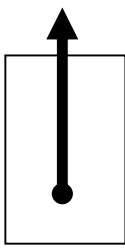
XI RALLY CIUTAT DE GANDIA



<i>Distancia</i>		<i>DIRECCIÓN</i>	<i>INFORMACIONES</i>	<i>Kms. Regresivos</i>
<i>Total</i>	<i>Parcial</i>			
0,000	0,000	Plaza Tirant 	N 38°57'52" W 00°10'41"	1,900
0,050	0,050	Passeig Germanies 		1,850
0,390	0,340	c/ San Rafael 		1,510
0,930	0,540	c/ Plus Ultra 		0,970
1,100	0,170	Avda de Valencia 		0,800

Verificaciones

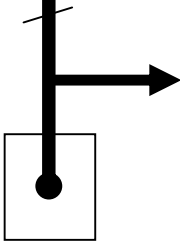
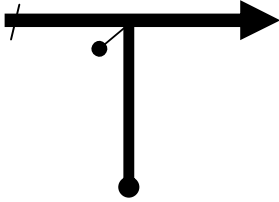
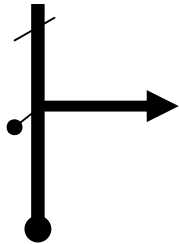
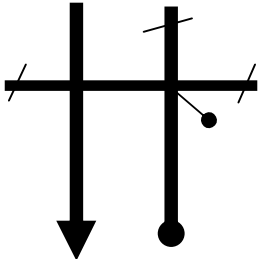
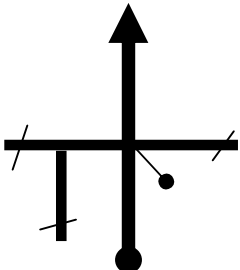
Ceremonia Salida

<i>Distancia</i>		<i>DIRECCIÓN</i>	<i>INFORMACIONES</i>	<i>Kms. Regresivos</i>
<i>Total</i>	<i>Parcial</i>			
1,220	0,120	c/ Marques de Campo 		0,680
1,540	0,320	Plaza Duquesa María Enriquez 		0,360
1,790	0,250	c/ Dels Arcs 		0,110
1,870	0,080	Plaza Mayor 		0,030
1,900	0,030	Plaza Mayor 	N 38°58'00" W 00°10'52"	0,000

Ceremonia Salida



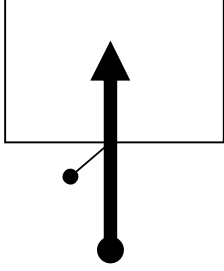
Parque Cerrado

<i>Distancia</i>		<i>DIRECCIÓN</i>	<i>INFORMACIONES</i>	<i>Kms. Regresivos</i>
<i>Total</i>	<i>Parcial</i>			
0,000	0,000	Plaza de la Villa 	N 38°58'00" W 00°10'47"	0,800
0,090	0,090	c/ Carmelitas 		0,710
0,350	0,260	Passeig Germanies 		0,450
0,540	0,190	Passeig Germanies 		0,260
0,750	0,210			0,050

Ceremonia Salida



Parque Cerrado

<i>Distancia</i>		<i>DIRECCIÓN</i>	<i>INFORMACIONES</i>	<i>Kms. Regresivos</i>
<i>Total</i>	<i>Parcial</i>			
0,800	0,050	6 Parque Cerrado 	N 38°57'53" W 00°10'48"	0,000



XI RALLY CIUTAT DE GANDIA



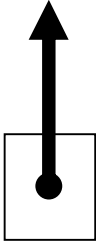

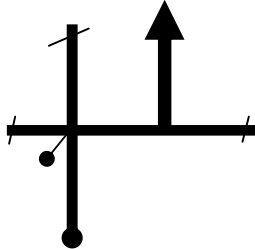
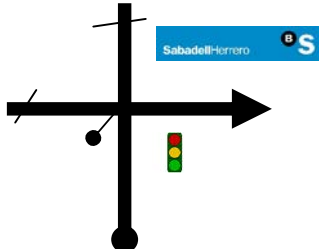
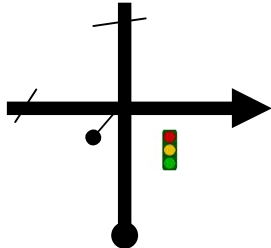
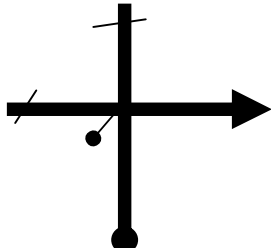
1ª Sección



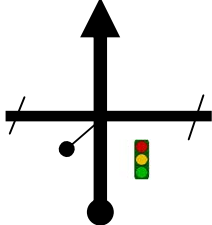
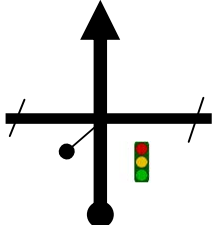
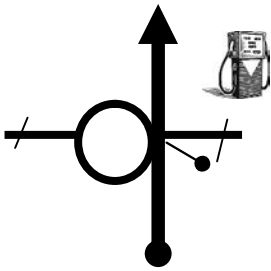


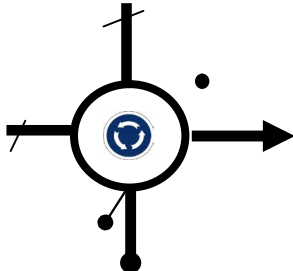



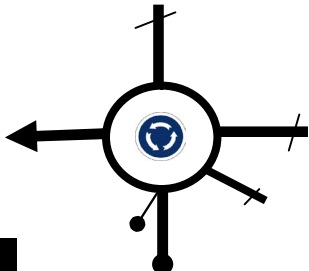


XI RALLY CIUTAT DE GANDIA



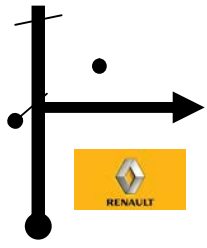
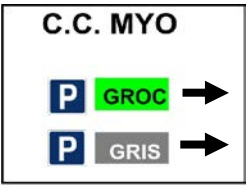
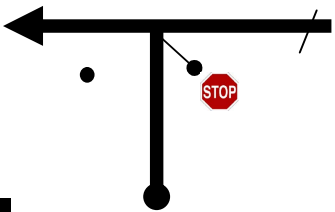

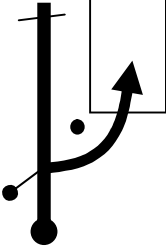
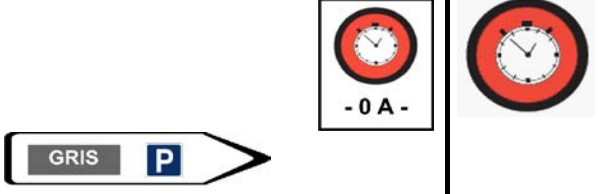
Sección 1	Podium Salida →	Parque Asistencia	Distancia	Tiempo	Promedio	Sector 1
			3,370	0:15	13,50	

<i>Distancia</i>		<i>DIRECCIÓN</i>	<i>INFORMACIONES</i>	<i>Kms. Regresivos</i>
<i>Total</i>	<i>Parcial</i>			
0,000	0,000	1 Plaza de la Villa 		3,370
0,050	0,050	2 c/ Moran Roda 		3,320
0,380	0,330	3 c/ San Rafael 		2,990
0,930	0,550	4 c/ Plus Ultra 		2,440
1,100	0,170	5 Avda. Valencia 		2,270

Sección 1	Podium Salida → Parque Asistencia	Distancia	Tiempo	Promedio	Sector 1
		3,370	0:15	13,50	

<i>Distancia</i>		<i>DIRECCIÓN</i>	<i>INFORMACIONES</i>	<i>Kms. Regresivos</i>
<i>Total</i>	<i>Parcial</i>			
1,220	0,120	6 Avda. Valencia 		2,150
1,540	0,320	7 Avda. Alicante 		1,830
1,800	0,260	8 Avda. Alicante 	 	1,570
2,170	0,370	9 Camí Vell D'Oliva 	  	1,200
2,530	0,360	10 Avda de Benieto 	 	0,840

Sección 1	Podium Salida	→	Parque Asistencia	Distancia	Tiempo	Promedio	Sector 1
				3,370	0:15	13,50	

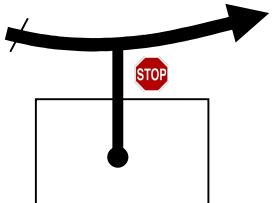



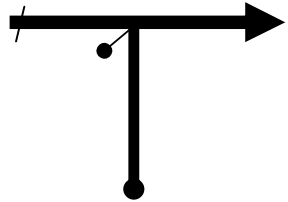

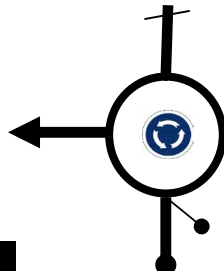


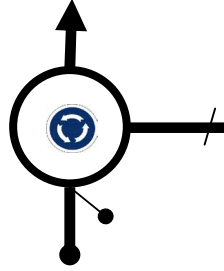


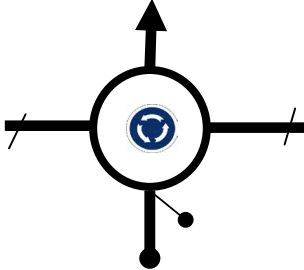


Distancia		DIRECCIÓN	INFORMACIONES	Kms. Regresivos
Total	Parcial			
2,770	0,240	11 Transporte 12 		0,600
3,170	0,400	12 Carrer Carrossers 		0,200
3,370	0,200	13 Parking Gris 		0,000



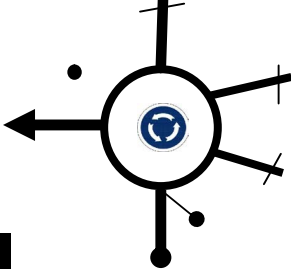





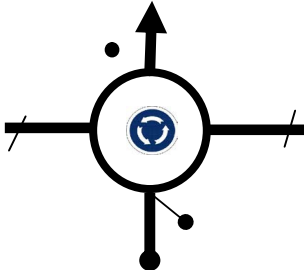


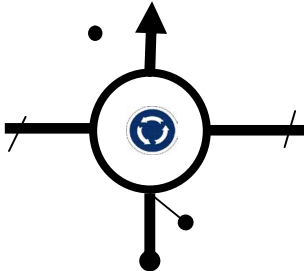


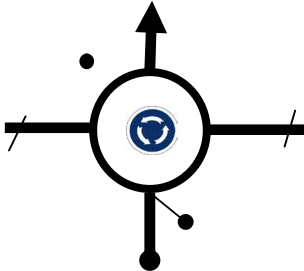


XI RALLY CIUTAT DE GANDIA

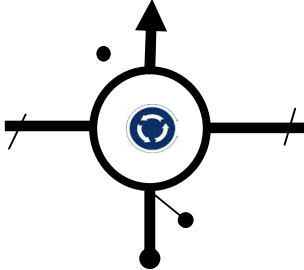







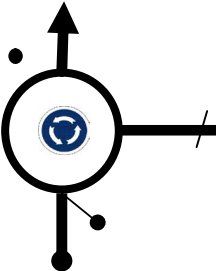


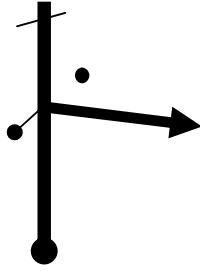




Sección 1	Asistencia	Tc 1 BENICADELL	Distancia	Tiempo	Promedio	Sector 3
			29,22	0:30	58,40	

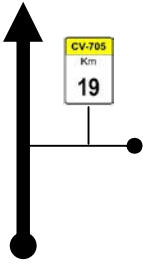



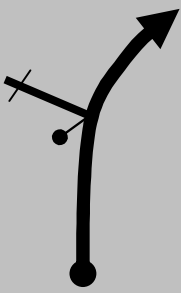


<i>Distancia</i>		<i>DIRECCIÓN</i>	<i>INFORMACIONES</i>		<i>Kms. Regresivos</i>
<i>Total</i>	<i>Parcial</i>				
0,000	0,000	1 Carrer Carrossers 	 	 29,220	
0,080	0,080	2 Carrer de l'Exportació 		29,140	
0,180	0,100	3 Avda. de Benieto 	 	29,040	
0,480	0,300	4 Avda. de Benieto 	 	28,740	
0,640	0,160	5 Avda. de Benieto 	 	28,580	

Sección 1	Asistencia →	Tc 1 BENICADELL	Distancia	Tiempo	Promedio	Sector 3
			29,22	0:30	58,40	

<i>Distancia</i>		<i>DIRECCIÓN</i>	<i>INFORMACIONES</i>	<i>Kms. Regresivos</i>
<i>Total</i>	<i>Parcial</i>			
0,930	0,290	CV-680 	 	28,290
2,300	1,370	CV-680 	 	26,920
3,260	0,960	CV-680 	 	25,960
4,610	1,350	CV-680 	 	24,610
4,890	0,280	CV-680 	 	24,330

Sección 1	Asistencia	Tc 1 BENICADELL	Distancia	Tiempo	Promedio	Sector 3
			29,22	0:30	58,40	
Distancia		DIRECCIÓN	INFORMACIONES			Kms. Regresivos
Total	Parcial					
5,610	0,720	11	CV-680 			23,610
26,740	21,130	12	CV-619 			2,480
27,250	0,510	13	CV-619 			1,970
28,030	0,780	14	CV-619 			1,190
28,610	0,580	15	CV-705 			0,610

Sección 1	Asistencia →	Tc 1 BENICADELL	Distancia	Tiempo	Promedio	Sector 3
			29,22	0:30	58,40	

<i>Distancia</i>		<i>DIRECCIÓN</i>	<i>INFORMACIONES</i>		<i>Kms. Regresivos</i>
<i>Total</i>	<i>Parcial</i>				
29,220	0,610	CV-705 			 0,000
	0,120	CV-705 	N 38°52'03" W 00°22'54"		

BENICADELL

T.C. A1-A2

**DISTANCIA T.C.
14,350 km.**

C.H. EN HITO 19 DE LA CV-705

SALIDA T.C. EN CURVA DERECHA

38° 52' 05" N 0° 22' 57" W



38° 52' 03" N 0° 22' 54" W




BENICADELL	T.C. A1-A2	DISTANCIA T.C. 14,350 km.
META T.C. DESPUES DE RASANTE CURVA DERECHA CAMINO S/N	C. STOP EN CRUCE CAMINO S/N Y CV- 711 P.K. 6,080	

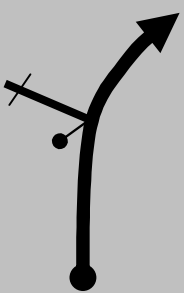




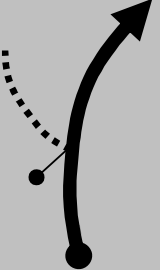
















38° 48' 41" N 0° 22' 06" W












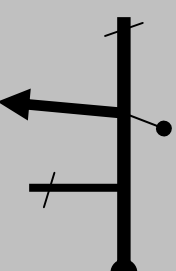



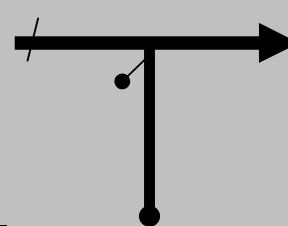
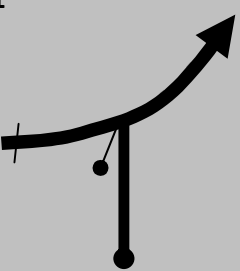



38° 48' 33" N 0° 22' 02" W



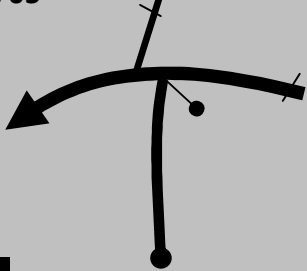





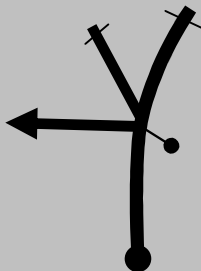
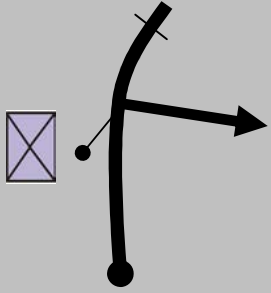
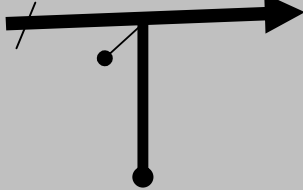




Sección 1	Tc 1 BENICADELL	→	Tc 2 VALL DE GALLINERA	Distancia	Tiempo	Promedio	Sector 4
				22,080	0:30	44,20	

Distancia		DIRECCIÓN	INFORMACIONES			Kms. Regresivos
Total	Parcial					
0,000	0,000	CV-705  1 14,311	N 38°52'03" W 00°22'54"		 25 % 25 %  	22,080
1,130	1,130	CV-705  2 13,181	N 38°51'39" W 00°22'50"		50 % 50 %  	20,950
2,320	1,190	CV-705  3 11,991	N 38°51'15" W 00°22'31"		75 % 100 %  	19,760
3,440	1,120	CV-705  4 10,871	N 38°50'57" W 00°22'25"		50 % 50 %  	18,640
5,136	1,696	CV-705  5 9,175	N 38°50'29" W 00°22'38" 		50 % 50 %  	16,944

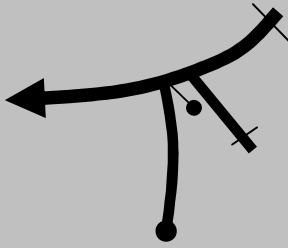

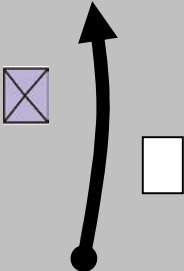

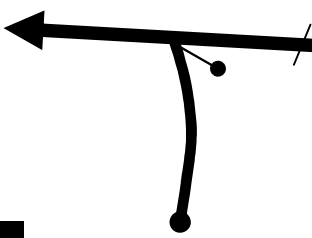




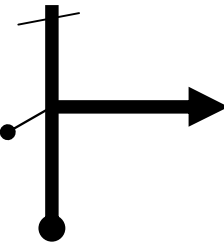
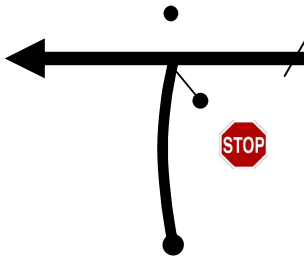

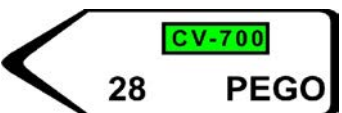
Sección 1	Tc 1 BENICADELL	→	Tc 2 VALL DE GALLINERA	Distancia	Tiempo	Promedio	Sector 4
				22,080	0:30	44,20	

Distancia		DIRECCIÓN	INFORMACIONES	Kms. Regresivos
Total	Parcial			
5,866	0,730	CV-705  6	N 38°50'08" W 00°22'49"  	50 % 25 %  
7,344	1,478	CV-705  7	N 38°49'48" W 00°23'07" 	75 % 75 %  
8,826	1,482	s/n  8	N 38°49'39" W 00°22'33" 	25 % 25 %  
10,085	1,259	s/n  9	N 38°49'23" W 00°22'08" 	
10,165	0,080	CV-701  10	N 38°49'22" W 00°22'11" 	75 % 25 %  









Sección 1	Tc 1 BENICADELL	→	Tc 2 VALL DE GALLINERA	Distancia	Tiempo	Promedio	Sector 4
				22,080	0:30	44,20	

Distancia		DIRECCIÓN	INFORMACIONES	Kms. Regresivos
Total	Parcial			
10,803	0,638	CV-705  11 3,508	N 38°49'13" W 00°22'33" 	11,277
11,038	0,235	s/n  12 3,273	N 38°49'07" W 00°22'30"  25 % 75 %  	11,042
11,134	0,096	s/n  13 3,177	N 38°49'05" W 00°22'27"	10,946
12,250	1,116	s/n  14 2,061	N 38°49'11" W 00°21'45"	9,830
12,647	0,397	s/n  15 1,664	N 38°49'00" W 00°21'54"   50 % 75 %  	9,433

Sección 1	Tc 1 BENICADELL	→	Tc 2 VALL DE GALLINERA	Distancia	Tiempo	Promedio	Sector 4
				22,080	0:30	44,20	

Distancia		DIRECCIÓN	INFORMACIONES	Kms. Regresivos
Total	Parcial			
13,490	0,843	s/n  16 0,821	N 38°49'05" W 00°22'27" 	8,590
14,311	0,821	s/n  17 0,000	N 38°48'42" W 00°22'11" oJo curva despues Meta	 7,769
14,680	0,369	CV-711  18	N 38°48'33" W 00°22'02"   100 % 75 %  	7,400
16,600	1,920	CV-711  19		5,480
21,960	5,360	CV-700  20	 	0,120

Sección 1	Tc 1 BENICADELL	→	Tc 2 VALL DE GALLINERA	Distancia	Tiempo	Promedio	Sector 4
				22,080	0:30	44,20	

Distancia		DIRECCIÓN	INFORMACIONES	Kms. Regresivos
Total	Parcial			
22,080	0,120	CV-700 	 	 0,000
	0,060	CV-700 	N 38° 46' 56" W 00° 20' 00"  	



XI RALLY CIUTAT DE GANDIA



VALL DE GALLINERA	T.C. B1-B2	DISTANCIA T.C. 10,960 km.
C.H. EN SEÑAL PROHIBIDO ADELANTAR CV-700 P.K. 27,700km	SALIDA T.C. EN SEÑAL PELIGRO BICICLETAS CV-700 P.K. 27,800	

38°46'56" N 0°20'01" W



38° 46' 56" N 0° 19' 59" W



VALL DE GALLINERA

T.C. B1-B2

DISTANCIA T.C.
10,960 km.


META T.C. DESPUES DE
HITO 1 DE LA CV-714

C. STOP EN CURVA DERECHA 250 m.
DESPUES DE META

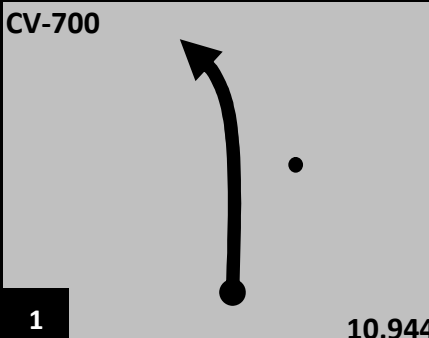





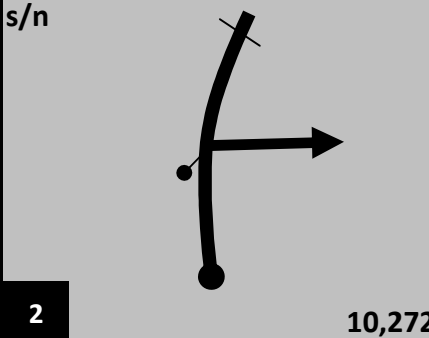
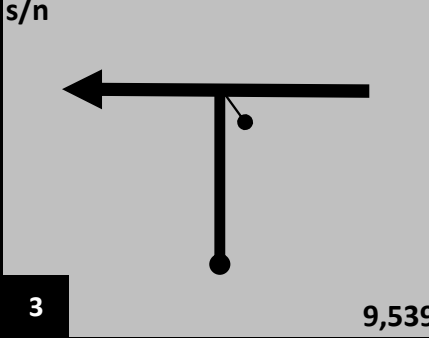




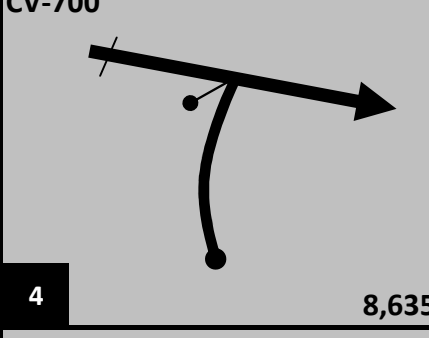

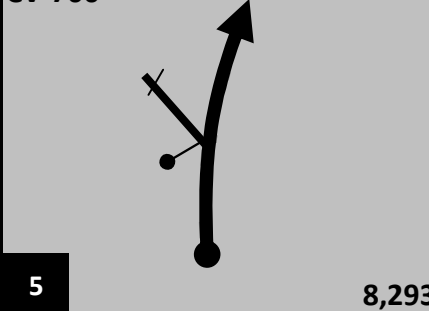



38° 48' 57" N 0° 16' 48" W



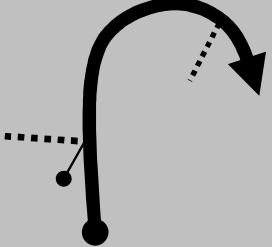



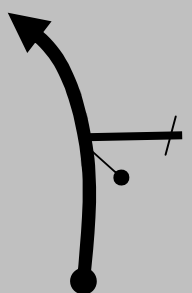



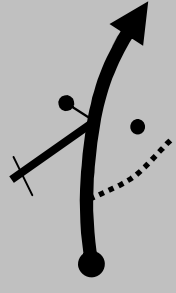








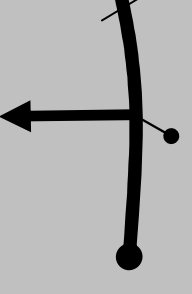



38° 49' 04" N 0° 16' 40" W



Sección 1	Tc 2 VALL DE GALLINERA →	REAGRUPAMIENTO	Distancia	Tiempo	Promedio	Sector 5
			37,140	0:55	40,50	

<i>Distancia</i>		<i>DIRECCIÓN</i>	<i>INFORMACIONES</i>		<i>Kms. Regresivos</i>	
<i>Total</i>	<i>Parcial</i>					
0,000	0,000	CV-700  1 10,944	N 38°46'56" W 00°20'00"  	 25 % 50 %  	37,140	
0,672	0,672	s/n  2 10,272	N 38°47'03" W 00°19'42"		36,468	
1,405	0,733	s/n  3 9,539	N 38°46'53" W 00°19'18" 		25 % 50 %  	35,735
2,309	0,904	CV-700  4 8,635	N 38°47'11" W 00°19'25" 		34,831	
2,651	0,342	CV-700  5 8,293	N 38°47'15" W 00°19'12"		100 % 0 %  	34,489

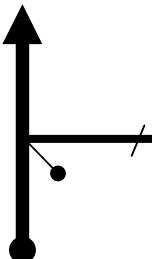
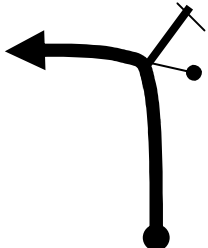
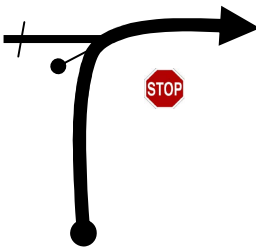
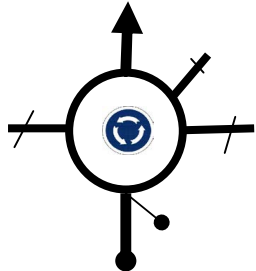

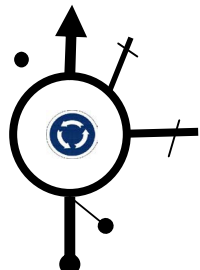

Sección 1	Tc 2 VALL DE GALLINERA →	REAGRUPAMIENTO	Distancia	Tiempo	Promedio	Sector 5
			37,140	0:55	40,50	

<i>Distancia</i>		<i>DIRECCIÓN</i>	<i>INFORMACIONES</i>		<i>Kms. Regresivos</i>
<i>Total</i>	<i>Parcial</i>				
3,835	1,184	CV-700  6 7,109	N 38°47'24" W 00°18'49" 	50 % 0 %  	33,305
5,914	2,079	CV-700  7 5,030	N 38°47'40" W 00°18'05" 	75 % 0 %  	31,226
6,652	0,738	CV-700  8 4,292	N 38°47'54" W 00°17'57"  	100 % 0 %  	30,488
8,972	2,320	CV-700  9 1,972	N 38°48'42" W 00°17'32" 	100 % 0 %  	28,168
9,931	0,959	CV-714  10 1,013	N 38°48'46" W 00°16'55" 	50 % 75 %  	27,209

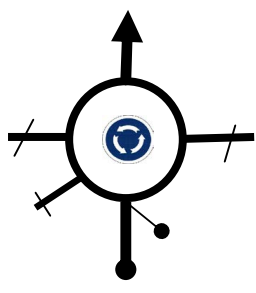



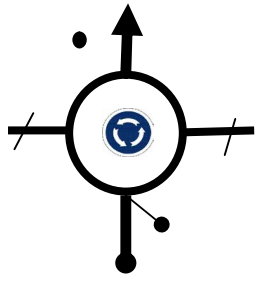







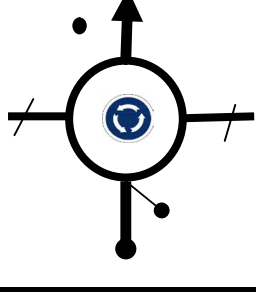



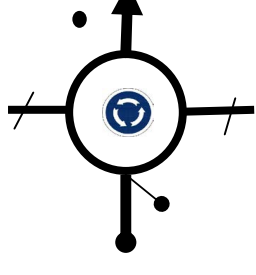



Sección 1	Tc 2 VALL DE GALLINERA →	REAGRUPAMIENTO	Distancia	Tiempo	Promedio	Sector 5
			37,140	0:55	40,50	

<i>Distancia</i>		<i>DIRECCIÓN</i>	<i>INFORMACIONES</i>	<i>Kms. Regresivos</i>
<i>Total</i>	<i>Parcial</i>			
10,944	1,013	CV-714 	N 38°48'57" W 00°16'48" 	 26,196
11,350	0,406	CV-714 	N 38°49'06" W 00°16'37" 	 50 % 25 % 25,790
12,190	0,840	s/n 	!!!	24,950
14,400	2,210	s/n 		22,740
22,090	7,690	s/n 		15,050

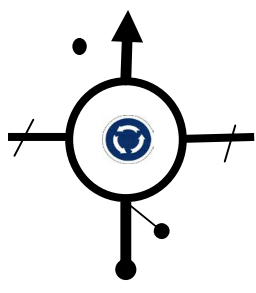



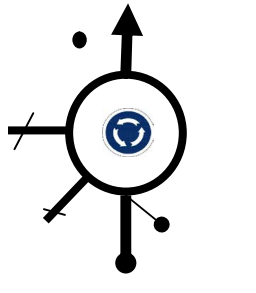



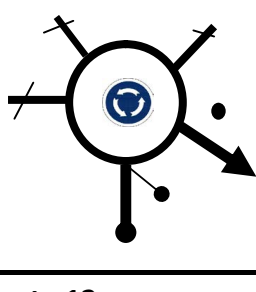



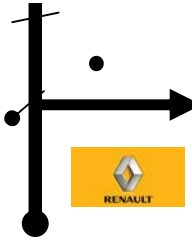
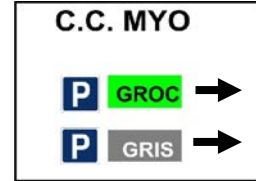
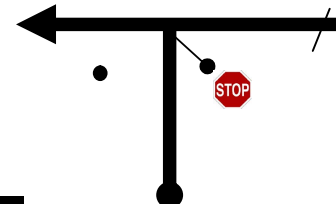

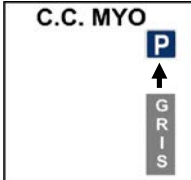
Sección 1	Tc 2 VALL DE GALLINERA →	REAGRUPAMIENTO	Distancia	Tiempo	Promedio	Sector 5
			37,140	0:55	40,50	

<i>Distancia</i>		<i>DIRECCIÓN</i>	<i>INFORMACIONES</i>	<i>Kms. Regresivos</i>
<i>Total</i>	<i>Parcial</i>			
26,060	3,970	s/n 		11,080
26,360	0,300	carrer Senent Pla 		10,780
26,520	0,160	Barranc de la Moneda 		10,620
27,210	0,690	CV-680 		9,930
27,530	0,320	CV-680 		9,610

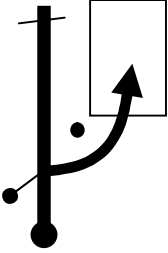



Sección 1	Tc 2 VALL DE GALLINERA →	REAGRUPAMIENTO	Distancia	Tiempo	Promedio	Sector 5
			37,140	0:55	40,50	

<i>Distancia</i>		<i>DIRECCIÓN</i>	<i>INFORMACIONES</i>	<i>Kms. Regresivos</i>
<i>Total</i>	<i>Parcial</i>			
28,000	0,470	CV-680 	  	9,140
30,900	2,900	CV-680 	  	6,240
31,770	0,870	CV-680 	  	5,370
32,500	0,730	CV-680 	  	4,640
32,790	0,290	CV-680 	  	4,350

Sección 1	Tc 2 VALL DE GALLINERA →	REAGRUPAMIENTO	Distancia	Tiempo	Promedio	Sector 5
			37,140	0:55	40,50	

<i>Distancia</i>		<i>DIRECCIÓN</i>	<i>INFORMACIONES</i>	<i>Kms. Regresivos</i>
<i>Total</i>	<i>Parcial</i>			
34,130	1,340	CV-680 	  	3,010
35,080	0,950	CV-680 	  	2,060
36,370	1,290	Avda de Benieto 	  	0,770
36,550	0,180	Transporte 12 		0,590
36,950	0,400	Carrer Carrossers 	 	0,190

Sección 1	Tc 2 VALL DE GALLINERA →	REAGRUPAMIENTO	Distancia	Tiempo	Promedio	Sector 5
			37,140	0:55	40,50	

<i>Distancia</i>		<i>DIRECCIÓN</i>	<i>INFORMACIONES</i>	<i>Kms. Regresivos</i>
<i>Total</i>	<i>Parcial</i>			
37,140	0,190	Parking Gris 	   Entrada Reagrupamiento	0,000



XI RALLY CIUTAT DE GANDIA





XI RALLY CIUTAT DE GANDIA



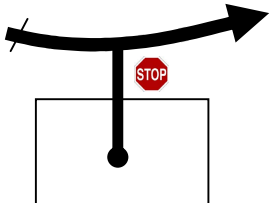



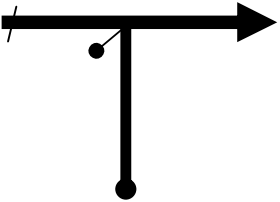

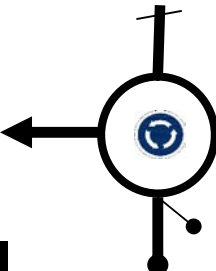


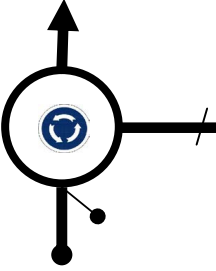


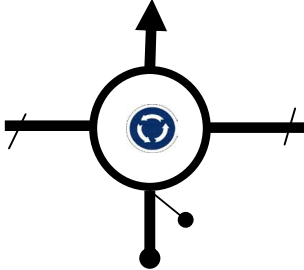


2ª Sección

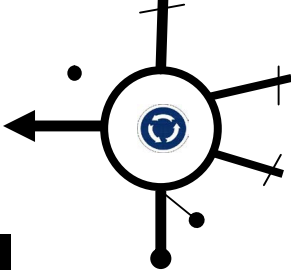








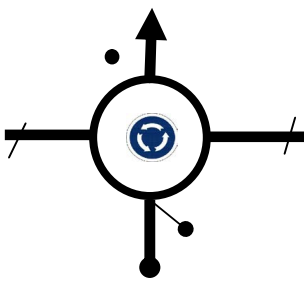



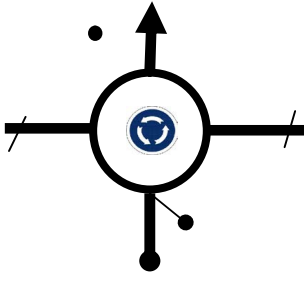



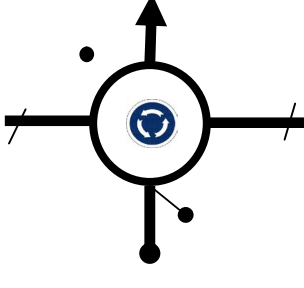





XI RALLY CIUTAT DE GANDIA



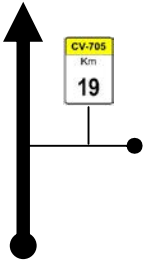



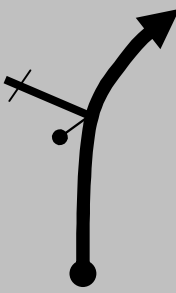


Sección 2	Asistencia →	Tc 3 BENICADELL	Distancia	Tiempo	Promedio	Sector 7
			29,22	0:30	58,40	

<i>Distancia</i>		<i>DIRECCIÓN</i>	<i>INFORMACIONES</i>		<i>Kms. Regresivos</i>
<i>Total</i>	<i>Parcial</i>				
0,000	0,000	1 Carrer Carrossers 	 	 29,220	
0,080	0,080	2 Carrer de l'Exportació 		29,140	
0,180	0,100	3 Avda. de Benieto 	 	29,040	
0,480	0,300	4 Avda. de Benieto 	 	28,740	
0,640	0,160	5 Avda. de Benieto 	 	28,580	

Sección 2	Asistencia	Tc 3 BENICADELL	Distancia	Tiempo	Promedio	Sector 7
			29,22	0:30	58,40	
Distancia		DIRECCIÓN	INFORMACIONES			Kms. Regresivos
Total	Parcial					
0,930	0,290	CV-680 	 	 	28,290	
2,300	1,370	CV-680 	 		26,920	
3,260	0,960	CV-680 	 		25,960	
4,610	1,350	CV-680 	 		24,610	
4,890	0,280	CV-680 	 		24,330	

Sección 2	Asistencia	Tc 3 BENICADELL	Distancia	Tiempo	Promedio	Sector 7
			29,22	0:30	58,40	
Distancia		DIRECCIÓN	INFORMACIONES			Kms. Regresivos
Total	Parcial					
5,610	0,720	11	CV-680 			23,610
26,740	21,130	12	CV-619 			2,480
27,250	0,510	13	CV-619 			1,970
28,030	0,780	14	CV-619 			1,190
28,610	0,580	15	CV-705 			0,610

Sección 2	Asistencia	Tc 3 BENICADELL	Distancia	Tiempo	Promedio	Sector 7
			29,22	0:30	58,40	

<i>Distancia</i>		<i>DIRECCIÓN</i>	<i>INFORMACIONES</i>		<i>Kms. Regresivos</i>
<i>Total</i>	<i>Parcial</i>				
29,220	0,610	CV-705 			 0,000
	0,120	CV-705 	N 38°52'03" W 00°22'54"		

BENICADELL

T.C. A1-A2

**DISTANCIA T.C.
14,350 km.**

C.H. EN HITO 19 DE LA CV-705

SALIDA T.C. EN CURVA DERECHA

38° 52' 05" N 0° 22' 57" W



38° 52' 03" N 0° 22' 54" W




BENICADELL	T.C. A1-A2	DISTANCIA T.C. 14,350 km.
META T.C. DESPUES DE RASANTE CURVA DERECHA CAMINO S/N	C. STOP EN CRUCE CAMINO S/N Y CV- 711 P.K. 6,080	

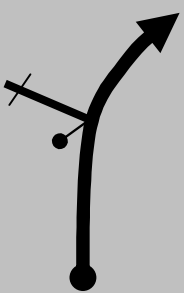




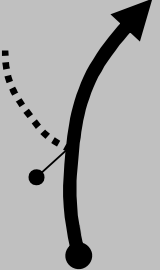







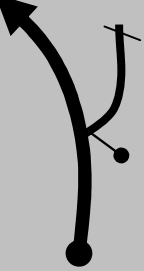








38° 48' 41" N 0° 22' 06" W



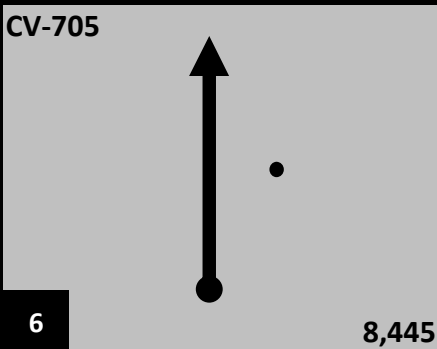



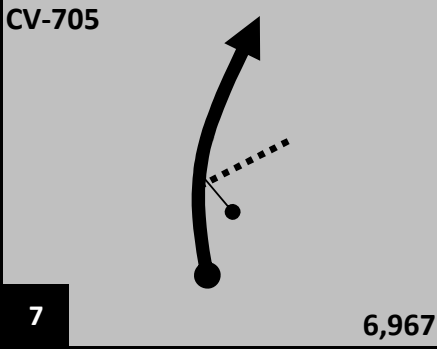



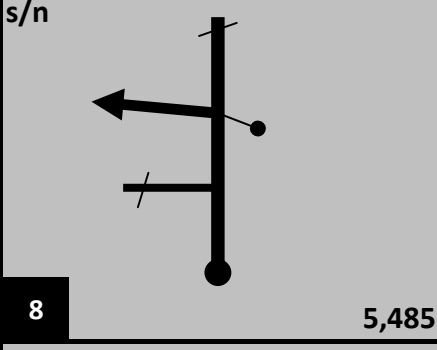



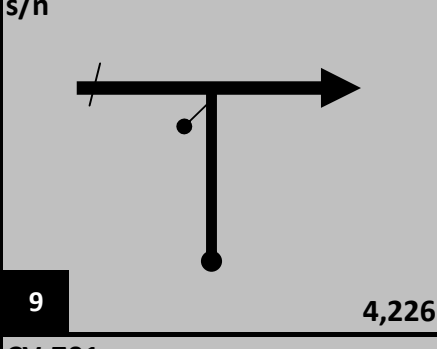
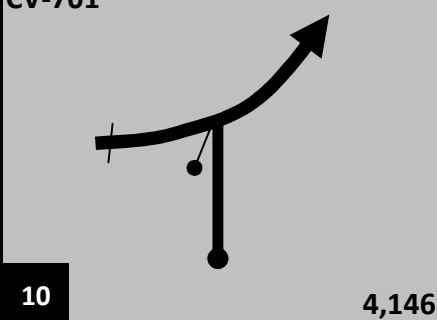



38° 48' 33" N 0° 22' 02" W



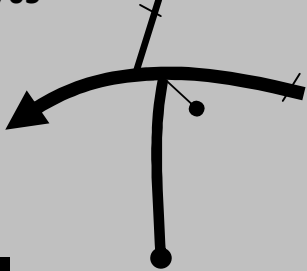





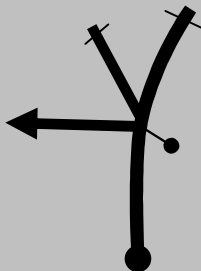
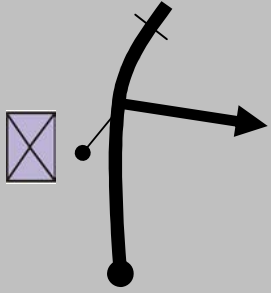
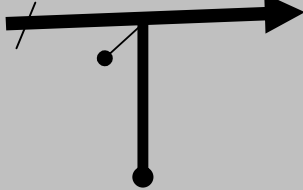




Sección 2	Tc 3 BENICADELL	Tc 4 VALL DE GALLINERA	Distancia	Tiempo	Promedio	Sector 8
			22,080	0:30	44,20	

<i>Distancia</i>		<i>DIRECCIÓN</i>	<i>INFORMACIONES</i>		
<i>Total</i>	<i>Parcial</i>				<i>Kms. Regresivos</i>
0,000	0,000	CV-705  1 14,311	N 38°52'03" W 00°22'54"  R 1	 25 % 25 %  	22,080
1,130	1,130	CV-705  2 13,181	N 38°51'39" W 00°22'50"  R 2	50 % 50 %  	20,950
2,320	1,190	CV-705  3 11,991	N 38°51'15" W 00°22'31"  R 3	75 % 100 %  	19,760
3,440	1,120	CV-705  4 10,871	N 38°50'57" W 00°22'25"  R 4	50 % 50 %  	18,640
5,136	1,696	CV-705  5 9,175	N 38°50'29" W 00°22'38"   R 5	50 % 50 %  	16,944

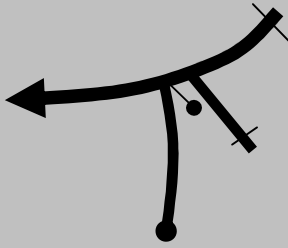

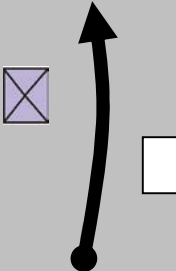

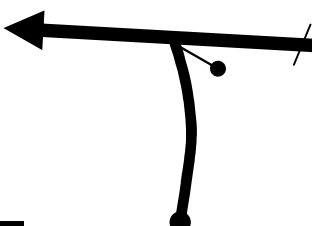




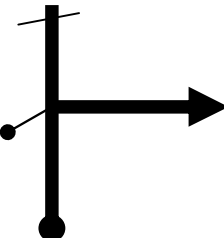
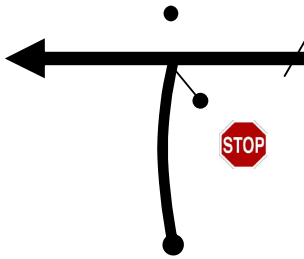

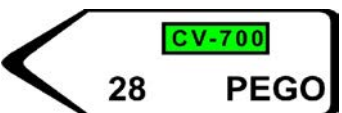
Sección 2	Tc 3 BENICADELL	Tc 4 VALL DE GALLINERA	Distancia	Tiempo	Promedio	Sector 8
			22,080	0:30	44,20	

<i>Distancia</i>		<i>DIRECCIÓN</i>	<i>INFORMACIONES</i>			<i>Kms. Regresivos</i>
<i>Total</i>	<i>Parcial</i>					
5,866	0,730	CV-705 	N 38°50'08" W 00°22'49"	 R 6	50 % 25 %  	16,214
7,344	1,478	CV-705 	N 38°49'48" W 00°23'07"	 R 7	75 % 75 %  	14,736
8,826	1,482	s/n 	N 38°49'39" W 00°22'33"	 R 8	25 % 25 %  	13,254
10,085	1,259	s/n 	N 38°49'23" W 00°22'08"			11,995
10,165	0,080	CV-701 	N 38°49'22" W 00°22'11"	 R 9	75 % 25 %  	11,915









Sección 2	Tc 3 BENICADELL	Tc 4 VALL DE GALLINERA	Distancia	Tiempo	Promedio	Sector 8
			22,080	0:30	44,20	

<i>Distancia</i>		<i>DIRECCIÓN</i>	<i>INFORMACIONES</i>		<i>Kms. Regresivos</i>	
<i>Total</i>	<i>Parcial</i>					
10,803	0,638	CV-705  11 3,508	N 38°49'13" W 00°22'33" 		11,277	
11,038	0,235	s/n  12 3,273	N 38°49'07" W 00°22'30" 	25 % 75 %  	11,042	
11,134	0,096	s/n  13 3,177	N 38°49'05" W 00°22'27"		10,946	
12,250	1,116	s/n  14 2,061	N 38°49'11" W 00°21'45"		9,830	
12,647	0,397	s/n  15 1,664	N 38°49'00" W 00°21'54" 		50 % 75 %  	9,433

Sección 2	Tc 3 BENICADELL	Tc 4 VALL DE GALLINERA	Distancia	Tiempo	Promedio	Sector 8
			22,080	0:30	44,20	

<i>Distancia</i>		<i>DIRECCIÓN</i>	<i>INFORMACIONES</i>		<i>Kms. Regresivos</i>
<i>Total</i>	<i>Parcial</i>				
13,490	0,843	s/n  16 0,821	N 38°49'05" W 00°22'27" 		8,590
14,311	0,821	s/n  17 0,000	N 38°48'42" W 00°22'11" oJo curva despues Meta		7,769
14,680	0,369	CV-711  18	N 38°48'33" W 00°22'02"   100 % 75 %  		7,400
16,600	1,920	CV-711  19			5,480
21,960	5,360	CV-700  20	 		0,120

Sección 2	Tc 3 BENICADELL	➔	Tc 4 VALL DE GALLINERA	Distancia	Tiempo	Promedio	Sector 8
				22,080	0:30	44,20	

<i>Distancia</i>		<i>DIRECCIÓN</i>	<i>INFORMACIONES</i>	<i>Kms. Regresivos</i>
<i>Total</i>	<i>Parcial</i>			
22,080	0,120	CV-700 	  	0,000
	0,060	CV-700 	N 38° 46' 56" W 00° 20' 00"   	



XI RALLY CIUTAT DE GANDIA



<p>VALL DE GALLINERA</p>	<p>T.C. B1-B2</p>	<p>DISTANCIA T.C. 10,960 km.</p>
<p>C.H. EN SEÑAL PROHIBIDO ADELANTAR CV-700 P.K. 27,700km</p>	<p>SALIDA T.C. EN SEÑAL PELIGRO BICICLETAS CV-700 P.K. 27,800</p>	

38°46'56" N 0°20'01" W



38° 46' 56" N 0° 19' 59" W

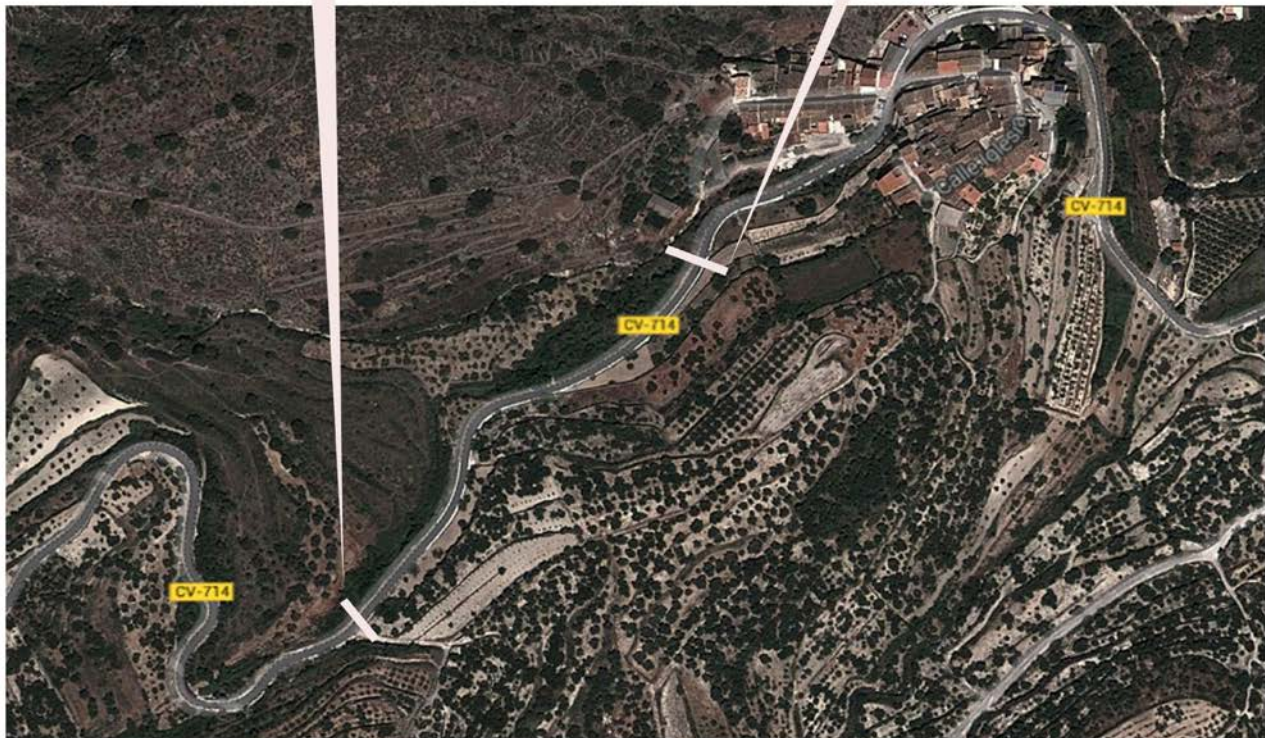


VALL DE GALLINERA	T.C. B1-B2	DISTANCIA T.C. 10,960 km.
META T.C. DESPUES DE HITO 1 DE LA CV-714	C. STOP EN CURVA DERECHA 250 m. DESPUES DE META	







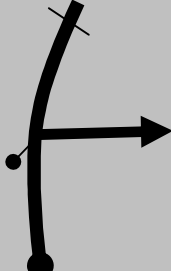
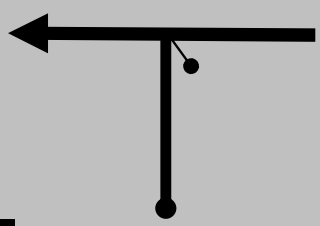




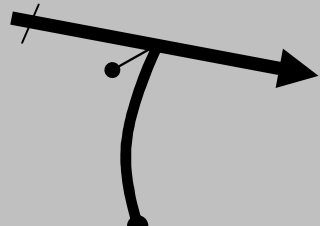





38° 48' 57" N 0° 16' 48" W



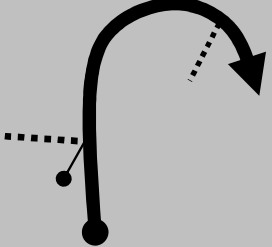



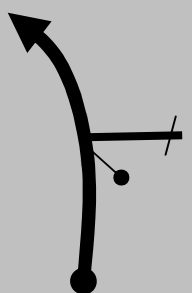



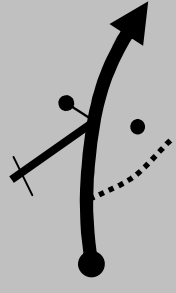








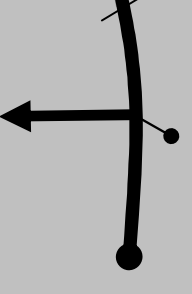



38° 49' 04" N 0° 16' 40" W



Sección 2	Tc 2 VALL DE GALLINERA →	REAGRUPAMIENTO	Distancia	Tiempo	Promedio	Sector 9
			37,140	0:55	40,50	

<i>Distancia</i>		<i>DIRECCIÓN</i>	<i>INFORMACIONES</i>		<i>Kms. Regresivos</i>	
<i>Total</i>	<i>Parcial</i>					
0,000	0,000	CV-700  1 10,944	N 38°46'56" W 00°20'00"  	 25 % 50 %  	37,140	
0,672	0,672	s/n  2 10,272	N 38°47'03" W 00°19'42"		36,468	
1,405	0,733	s/n  3 9,539	N 38°46'53" W 00°19'18" 		25 % 50 %  	35,735
2,309	0,904	CV-700  4 8,635	N 38°47'11" W 00°19'25" 		34,831	
2,651	0,342	CV-700  5 8,293	N 38°47'15" W 00°19'12"		100 % 0 %  	34,489

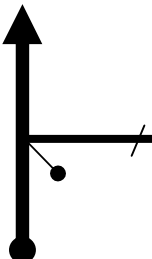
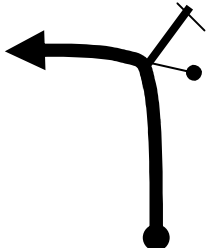
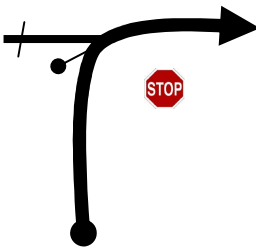
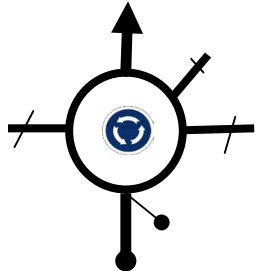

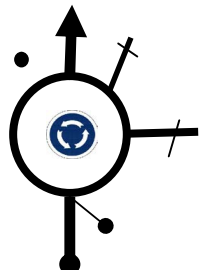


Sección 2	Tc 2 VALL DE GALLINERA →	REAGRUPAMIENTO	Distancia	Tiempo	Promedio	Sector 9
			37,140	0:55	40,50	

<i>Distancia</i>		<i>DIRECCIÓN</i>	<i>INFORMACIONES</i>		<i>Kms. Regresivos</i>
<i>Total</i>	<i>Parcial</i>				
3,835	1,184	CV-700  6 7,109	N 38°47'24" W 00°18'49" 	50 % 0 %  	33,305
5,914	2,079	CV-700  7 5,030	N 38°47'40" W 00°18'05" 	75 % 0 %  	31,226
6,652	0,738	CV-700  8 4,292	N 38°47'54" W 00°17'57"  	100 % 0 %  	30,488
8,972	2,320	CV-700  9 1,972	N 38°48'42" W 00°17'32" 	100 % 0 %  	28,168
9,931	0,959	CV-714  10 1,013	N 38°48'46" W 00°16'55" 	50 % 75 %  	27,209

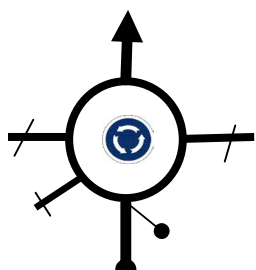



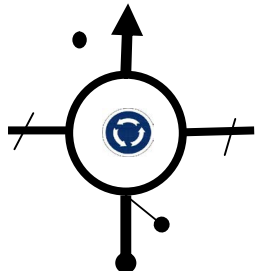



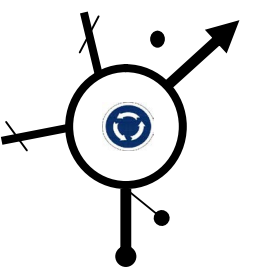



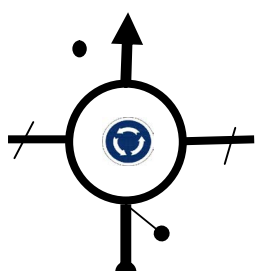



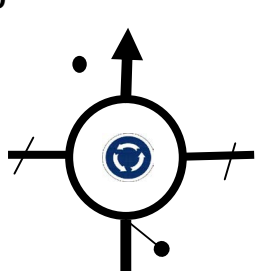



Sección 2	Tc 2 VALL DE GALLINERA →	REAGRUPAMIENTO	Distancia	Tiempo	Promedio	Sector 9
			37,140	0:55	40,50	

Distancia		DIRECCIÓN	INFORMACIONES	Kms. Regresivos
Total	Parcial			
10,944	1,013	CV-714 	N 38°48'57" W 00°16'48" 	 26,196
11,350	0,406	CV-714 	N 38°49'06" W 00°16'37" 	 50 % 25 % 25,790
12,190	0,840	s/n 	!!!	24,950
14,400	2,210	s/n 		22,740
22,090	7,690	s/n 		15,050

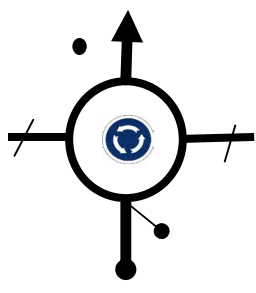



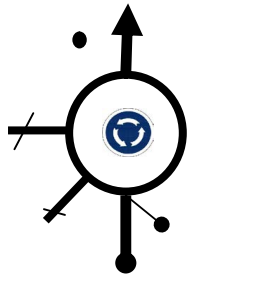



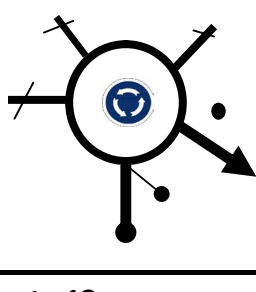



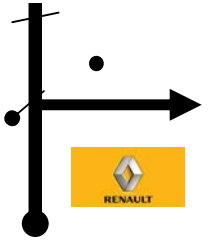
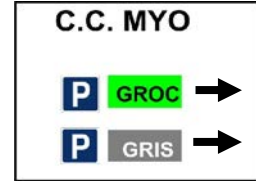
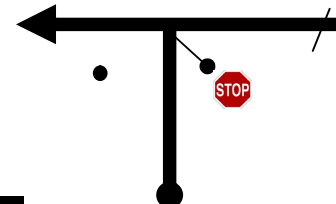

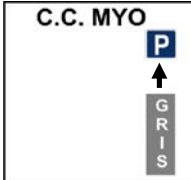
Sección 2	Tc 2 VALL DE GALLINERA →	REAGRUPAMIENTO	Distancia	Tiempo	Promedio	Sector 9
			37,140	0:55	40,50	

<i>Distancia</i>		<i>DIRECCIÓN</i>	<i>INFORMACIONES</i>	<i>Kms. Regresivos</i>
<i>Total</i>	<i>Parcial</i>			
26,060	3,970	s/n 		11,080
26,360	0,300	carrer Senent Pla 		10,780
26,520	0,160	Barranc de la Moneda 		10,620
27,210	0,690	CV-680 		9,930
27,530	0,320	CV-680 	 	9,610

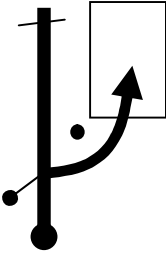



Sección 2	Tc 2 VALL DE GALLINERA →	REAGRUPAMIENTO	Distancia	Tiempo	Promedio	Sector 9
			37,140	0:55	40,50	

<i>Distancia</i>		<i>DIRECCIÓN</i>	<i>INFORMACIONES</i>	<i>Kms. Regresivos</i>
<i>Total</i>	<i>Parcial</i>			
28,000	0,470	CV-680 	  	9,140
30,900	2,900	CV-680 	  	6,240
31,770	0,870	CV-680 	  	5,370
32,500	0,730	CV-680 	  	4,640
32,790	0,290	CV-680 	  	4,350

Sección 2	Tc 2 VALL DE GALLINERA →	REAGRUPAMIENTO	Distancia	Tiempo	Promedio	Sector 9
			37,140	0:55	40,50	

<i>Distancia</i>		<i>DIRECCIÓN</i>	<i>INFORMACIONES</i>	<i>Kms. Regresivos</i>
<i>Total</i>	<i>Parcial</i>			
34,130	1,340	CV-680 	  	3,010
35,080	0,950	CV-680 	  	2,060
36,370	1,290	Avda de Benieto 	  	0,770
36,550	0,180	Transporte 12 		0,590
36,950	0,400	Carrer Carrossers 	 	0,190

Sección 2	Tc 2 VALL DE GALLINERA →	REAGRUPAMIENTO	Distancia	Tiempo	Promedio	Sector 9
			37,140	0:55	40,50	

<i>Distancia</i>		<i>DIRECCIÓN</i>	<i>INFORMACIONES</i>	<i>Kms. Regresivos</i>
<i>Total</i>	<i>Parcial</i>			
37,140	0,190	Parking Gris 	   Entrada Reagrupamiento	0,000



XI RALLY CIUTAT DE GANDIA





XI RALLY CIUTAT DE GANDIA



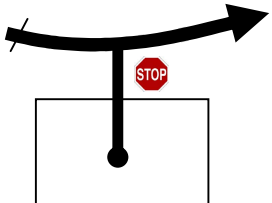



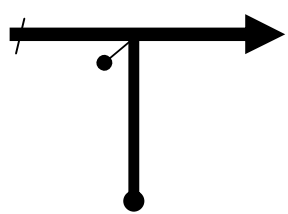

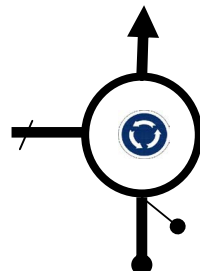



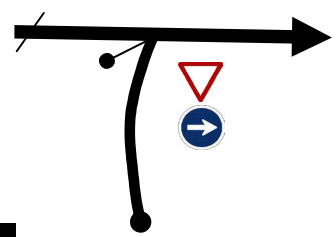


3^a Sección





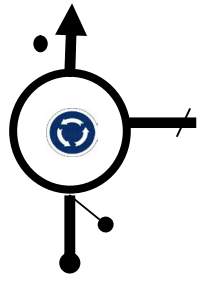



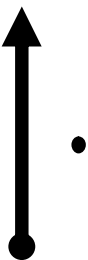

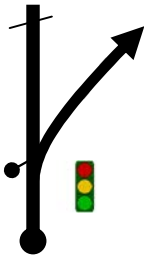
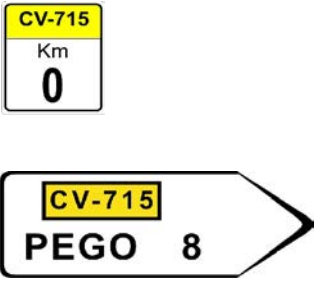
XI RALLY CIUTAT DE GANDIA





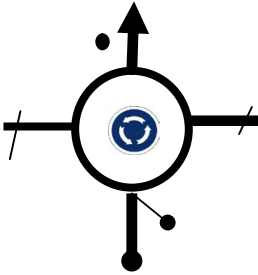

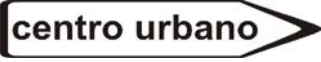
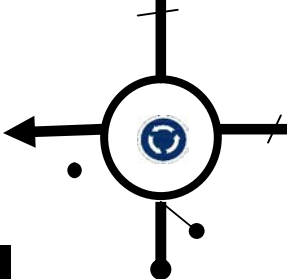


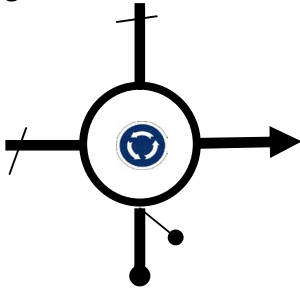

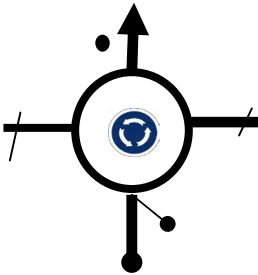




Sección 3	ASISTENCIA	TC 5 VILLA DE PEGO	Distancia	Tiempo	Promedio	Sector 11
			19,660	0:35	33,70	

<i>Distancia</i>		<i>DIRECCIÓN</i>	<i>INFORMACIONES</i>	<i>Kms. Regresivos</i>
<i>Total</i>	<i>Parcial</i>			
0,000	0,000	1 Carrer Carrossers 	 	 19,660
0,090	0,090	2 Carrer de l'Exportació 		19,570
0,290	0,200	3 Carrer de l'Exportació 	 	19,370
0,480	0,190	4 		19,180
0,530	0,050	5 Ctra. d'Almoines 	 	19,130

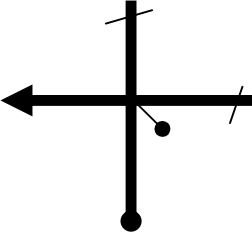
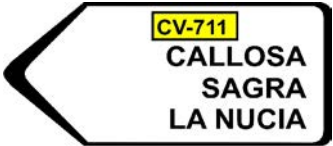
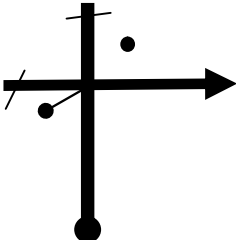

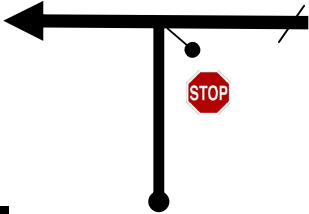

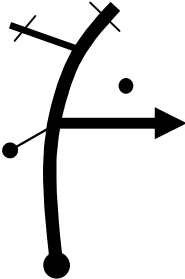

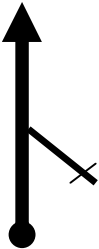


Sección 3	ASISTENCIA	→	TC 5 VILLA DE PEGO	Distancia	Tiempo	Promedio	Sector 11
				19,660	0:35	33,70	

<i>Distancia</i>		<i>DIRECCIÓN</i>	<i>INFORMACIONES</i>	<i>Kms. Regresivos</i>
<i>Total</i>	<i>Parcial</i>			
0,670	0,140	Avda. d'Alacant 		18,990
0,780	0,110	N-332 		18,880
1,700	0,920	N-332 		17,960
6,190	4,490	N-332 		13,470
7,780	1,590	CV-715 		11,880

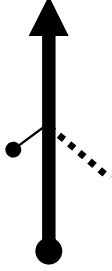


Sección 3	ASISTENCIA →	TC 5 VILLA DE PEGO	Distancia	Tiempo	Promedio	Sector 11
			19,660	0:35	33,70	

<i>Distancia</i>		<i>DIRECCIÓN</i>	<i>INFORMACIONES</i>	<i>Kms. Regresivos</i>
<i>Total</i>	<i>Parcial</i>			
15,940	8,160	CV-715 		3,720
16,060	0,120	CV-715 	 	3,600
16,180	0,120	Avda. Joan Carles I 	 	3,480
16,760	0,580	CV-678 		2,900
16,920	0,160	CV-715 	   	2,740

Sección 3	ASISTENCIA	TC 5 VILLA DE PEGO	Distancia	Tiempo	Promedio	Sector 11
			19,660	0:35	33,70	

<i>Distancia</i>		<i>DIRECCIÓN</i>	<i>INFORMACIONES</i>	<i>Kms. Regresivos</i>
<i>Total</i>	<i>Parcial</i>			
17,330	0,410	Avda Fontilles 		2,330
17,660	0,330	c/ Muria 		2,000
17,890	0,230	CV-715 		1,770
18,680	0,790	CV-712 		0,980
19,660	0,980	CV-712 	N 38°49'46" W 00°06'22"  - 5 - 	0,000

Sección 3	ASISTENCIA	→	TC 5 VILLA DE PEGO	Distancia	Tiempo	Promedio	Sector 11
				19,660	0:35	33,70	

<i>Distancia</i>		<i>DIRECCIÓN</i>	<i>INFORMACIONES</i>	<i>Kms. Regresivos</i>
<i>Total</i>	<i>Parcial</i>			
	0,090	CV-712  21	N 38°49'44" W 00°06'20"  - 5 - 	



XI RALLY CIUTAT DE GANDIA

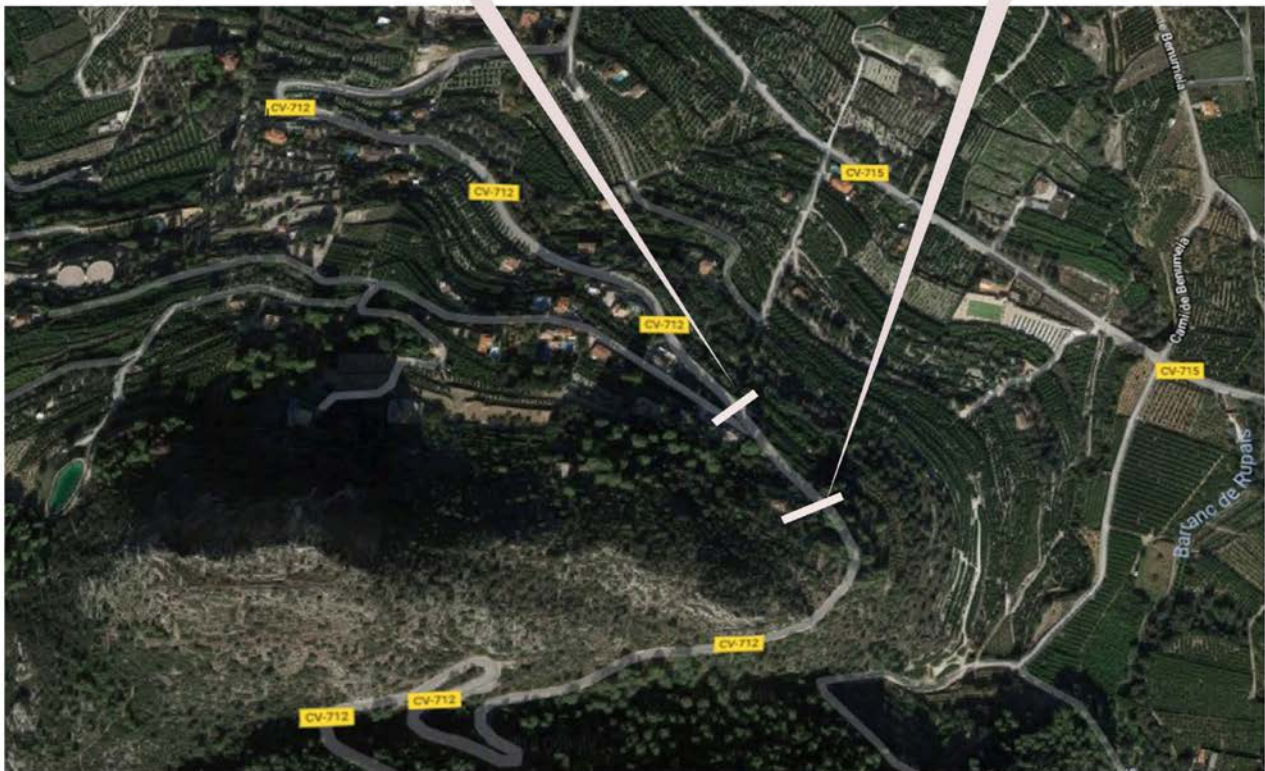


VILLA DE PEGO	T.C. C1-C2	DISTANCIA T.C. 23,650 km.
C.H. EN CV-712 P.K. 26,300 Km.	SALIDA T.C. C EN CV- 712 P.K. 26,200	

38° 49' 47" N 0° 06' 22" W



38° 49' 44" N 0° 06' 19" W




VILLA DE PEGO	T.C. C1-C2	DISTANCIA T.C. 23,650 km.
C. STOP EN CRUCE CAMINO S/N Y C/ DE BAIX DE BENISILI	META T.C.C EN CAMINO S/N DESPUES CURVA IZQ. EN ENTRADOR	





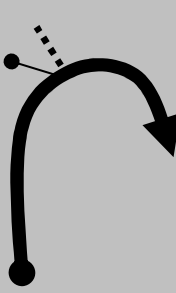



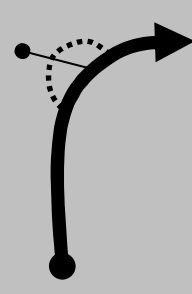












38° 49' 07" N 0° 13' 30" W



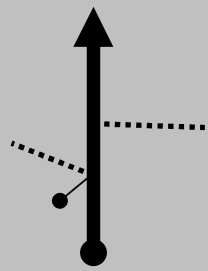


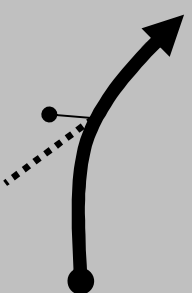


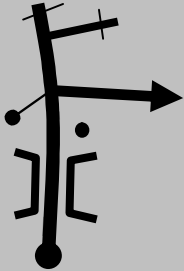

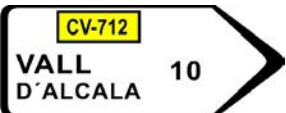
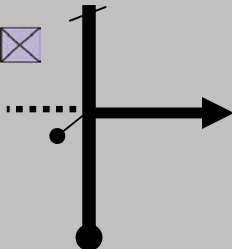


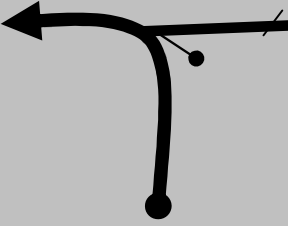
38° 49' 08" N 0° 13' 24" W



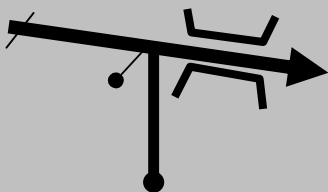




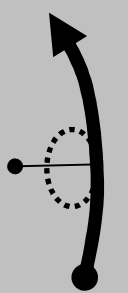







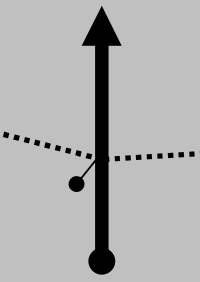



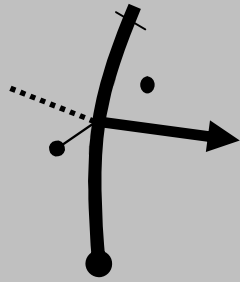




Sección 3	Tc 5 VILLA DE PEGO	PEGO REAGRUPAMIENTO	Distancia	Tiempo	Promedio	Sector 12
			39,680	1:00	39,68	

<i>Distancia</i>		<i>DIRECCIÓN</i>	<i>INFORMACIONES</i>		
<i>Total</i>	<i>Parcial</i>				<i>Kms. Regresivos</i>
0,000	0,000	CV-712 1 23,556 	N 38°49'44" W 00°06'20"	R 1 	50 % 75 %  
1,156	1,156	CV-712 2 22,400 	N 38°49'33" W 00°06'27"	R 2 	25 % 50 %  
2,761	1,605	CV-712 3 20,795 	N 38°49'19" W 00°06'26"	R 3 	25 % 50 %  
4,346	1,585	CV-712 4 19,210 	N 38°49'06" W 00°07'19"	R 4 	0 % 0 %  
5,405	1,059	CV-712 5 18,151 	N 38°48'58" W 00°07'08"	R 5  	0 % 0 %  

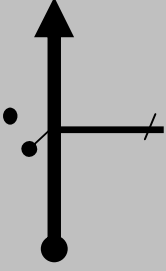













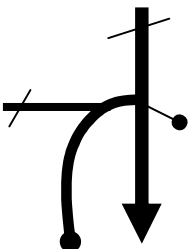



Sección 3	Tc 5 VILLA DE PEGO	→	PEGO REAGRUPAMIENTO	Distancia	Tiempo	Promedio	Sector 12
				39,680	1:00	39,68	

Distancia		DIRECCIÓN	INFORMACIONES	Kms. Regresivos
Total	Parcial			
6,961	1,556	CV-712  6 16,595	N 38°48'55" W 00°07'49"  25 % 25 % 	32,719
9,130	2,169	CV-712  7 14,426	N 38°48'39" W 00°08'39"  75 % 75 % 	30,550
10,408	1,278	CV-712  8 13,148	N 38°48'26" W 00°09'25"  	29,272
10,709	0,301	c/ Baix  9 12,847	N 38°48'24" W 00°09'36"  100 % 100 % 	28,971
11,263	0,554	c/ Baix  10 12,293	N 38°49'39" W 00°09'46"	28,417

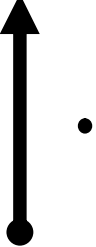


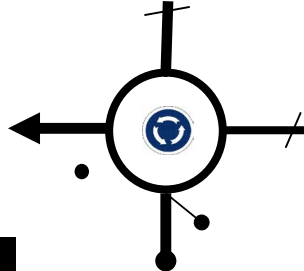



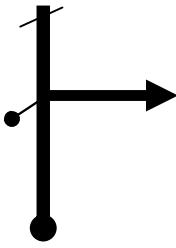
Sección 3	Tc 5 VILLA DE PEGO	→	PEGO REAGRUPAMIENTO	Distancia	Tiempo	Promedio	Sector 12
				39,680	1:00	39,68	

Distancia		DIRECCIÓN	INFORMACIONES	Kms. Regresivos
Total	Parcial			
11,707	0,444	CV-712  11	N 38°48'26" W 00°09'54"  	100 % 100 %   27,973
13,088	1,381	CV-712  12	N 38°48'40" W 00°10'37" 	100 % 100 %   26,592
15,002	1,914	CV-712  13	N 38°48'18" W 00°11'37" 	0 % 0 %   24,678
16,792	1,790	CV-712  14	N 38°48'20" W 00°12'47" 	0 % 0 %   22,888
18,141	1,349	s/n  15	N 38°48'15" W 00°13'28"  	0 % 0 %   21,539

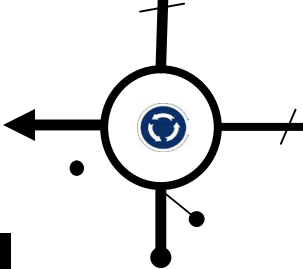

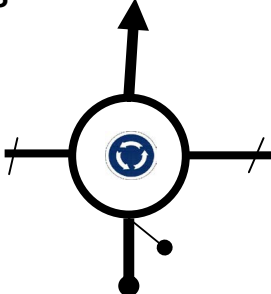

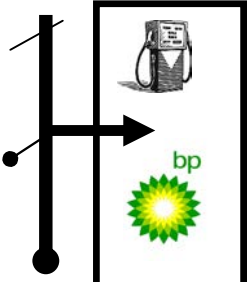
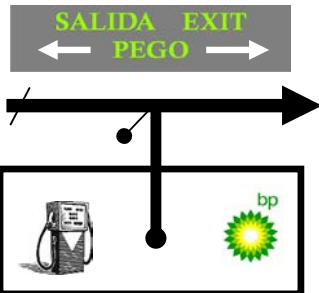
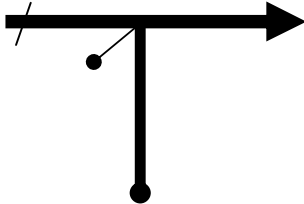
Sección 3	Tc 5 VILLA DE PEGO	→	PEGO REAGRUPAMIENTO	Distancia	Tiempo	Promedio	Sector 12
				39,680	1:00	39,68	

Distancia		DIRECCIÓN	INFORMACIONES		Kms. Regresivos
Total	Parcial				
19,983	1,842	s/n 	N 38°48'50" W 00°12'44" VALL DE GALLINERA	R 14 	0 % 0 %  
20,629	0,646	s/n 	N 38°49'00" W 00°12'35" Mirador del Xap	R 15 	0 % 25 %  
22,394	1,765	s/n 	N 38°49'01" W 00°12'52" 	R 16 	25 % 75 %  
23,556	1,162	s/n 	N 38°49'08" W 00°13'23" 		16,124
23,850	0,294	CV-700 	N 38°49'07" W 00°13'29" STOP	R 17 	50 % 100 %  

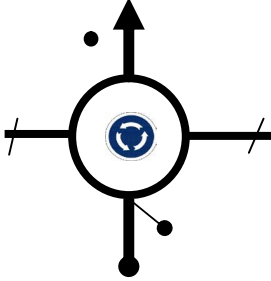



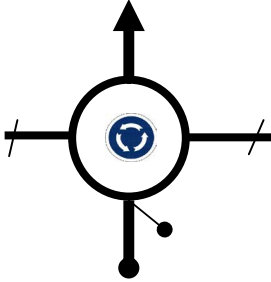


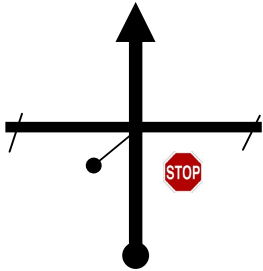

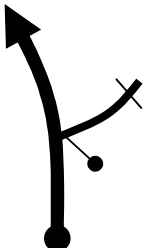
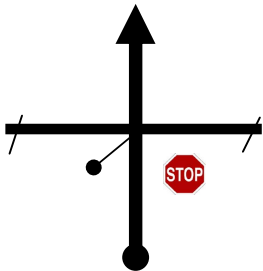

Sección 3	Tc 5 VILLA DE PEGO	→	PEGO REAGRUPAMIENTO	Distancia	Tiempo	Promedio	Sector 12
				39,680	1:00	39,68	

Distancia		DIRECCIÓN	INFORMACIONES	Kms. Regresivos
Total	Parcial			
24,440	0,590	CV-700  21	BENIALI	15,240
33,400	8,960	CV-700  22	ADSUBIA	6,280
36,320	2,920	CV-700  23	PEGO	3,360
36,530	0,210	Avda. Alcalde Fernando Alemany  24	  	3,150
37,240	0,710	Avda. Joan Carles I  25		2,440

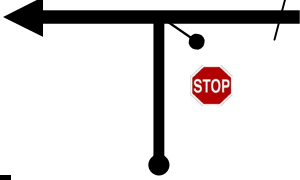

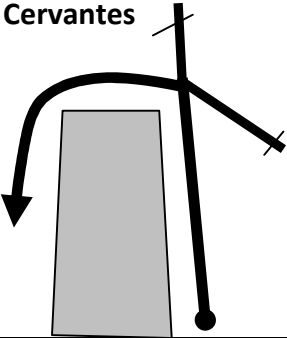


Sección 3	Tc 5 VILLA DE PEGO	→	PEGO REAGRUPAMIENTO	Distancia	Tiempo	Promedio	Sector 12
				39,680	1:00	39,68	

<i>Distancia</i>		<i>DIRECCIÓN</i>	<i>INFORMACIONES</i>	<i>Kms. Regresivos</i>
<i>Total</i>	<i>Parcial</i>			
37,350	0,110	26 Avda. Oliva 		2,330
37,500	0,150	27 CV-715 		2,180
37,580	0,080	28 		2,100
37,650	0,070	29 		2,030
37,750	0,100	30 		1,930

Sección 3	Tc 5 VILLA DE PEGO	→	PEGO REAGRUPAMIENTO	Distancia	Tiempo	Promedio	Sector 12
				39,680	1:00	39,68	

Distancia		DIRECCIÓN	INFORMACIONES	Kms. Regresivos
Total	Parcial			
37,780	0,030	31 c/ Vall d'Ebo 	  	1,900
38,710	0,930	32 Avda. Alcalde Aquilino Barrachina 	 	0,970
39,090	0,380	33 Avda. Blasco Ibañez 		0,590
39,360	0,270	34 Avda. Blasco Ibañez 		0,320
39,440	0,080	35 Avda. Blasco Ibañez 		0,240

Sección 3	Tc 5 VILLA DE PEGO	→	PEGO REAGRUPAMIENTO	Distancia	Tiempo	Promedio	Sector 12
				39,680	1:00	39,68	

Distancia		DIRECCIÓN	INFORMACIONES	Kms. Regresivos
Total	Parcial			
39,480	0,040	Passeig Cervantes 		0,200
39,680	0,200	Passeig Cervantes 	 	0,000

REAGRUPAMIENTO 5A

VILLADE PEGO

PARQUE REAGRUPAMIENTO 5A TERCERA SECCION

PASEO CERVANTES (VILLA DE PEGO)

POSICION GPS 38°50'21"N 0°07'15"W

SALIDA REAGRUPAMIENTO



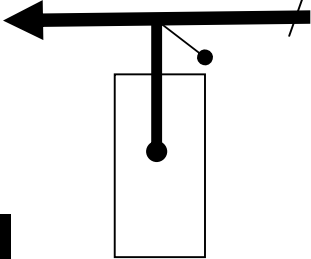




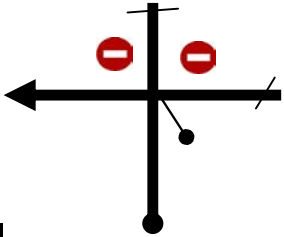
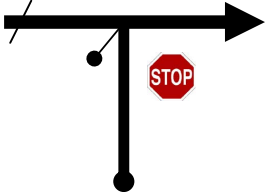

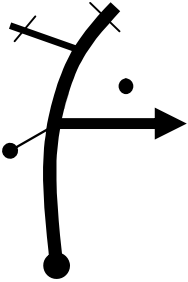
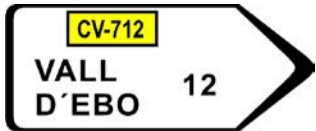
ENTRADA REAGRUPAMIENTO






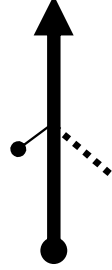


XI RALLY CIUTAT DE GANDIA



Sección 3	PEGO REAGRUPAMIENTO	Tc 6 VILLA DE PEGO	Distancia	Tiempo	Promedio	Sector 13
			2,600	0:08	19,50	

<i>Distancia</i>		<i>DIRECCIÓN</i>	<i>INFORMACIONES</i>	<i>Kms. Regresivos</i>
<i>Total</i>	<i>Parcial</i>			
0,000	0,000	1 Passeig Cervantes 	 	2,600
0,040	0,040	2 Passeig Cervantes 		2,560
0,090	0,050	3 c/ Sant Joaquin 		2,510
1,020	0,930	4 CV-715 		1,580
1,620	0,600	5 CV-712 		0,980

Sección 3	PEGO REAGRUPAMIENTO	Tc 6 VILLA DE PEGO	Distancia	Tiempo	Promedio	Sector 13
			2,600	0:08	19,50	

<i>Distancia</i>		<i>DIRECCIÓN</i>	<i>INFORMACIONES</i>		<i>Kms. Regresivos</i>
<i>Total</i>	<i>Parcial</i>				
2,600	0,980	CV-712  6	N 38°49'46" W 00°06'22"	 	0,000
	0,090	CV-712  7	N 38°49'44" W 00°06'20"	 	

VILLA DE PEGO

T.C. C1-C2

DISTANCIA T.C.
23,650 km.

C.H. EN CV-712 P.K. 26,300 Km.

SALIDA T.C. C
EN CV- 712 P.K. 26,200

38° 49' 47" N 0° 06' 22" W



38° 49' 44" N 0° 06' 19" W



VILLA DE PEGO

T.C. C1-C2

DISTANCIA T.C.
23,650 km.

C. STOP EN CRUCE CAMINO S/N
Y C/ DE BAIX DE BENISILI

META T.C.C EN CAMINO S/N
DESPUES CURVA IZQ. EN ENTRADOR






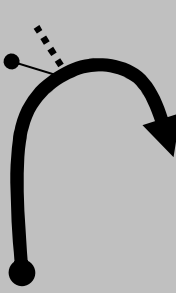



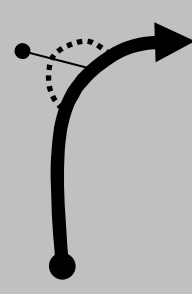












38° 49' 07" N 0° 13' 30" W



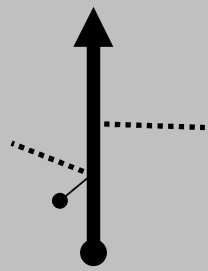


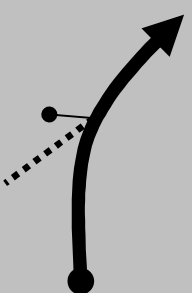




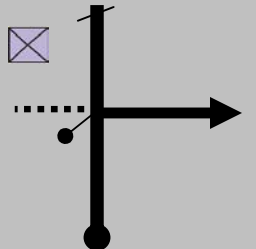


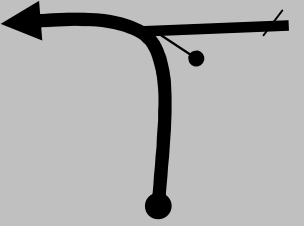
38° 49' 08" N 0° 13' 24" W



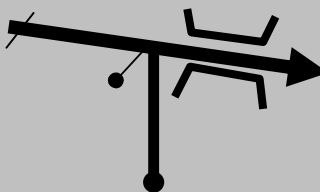




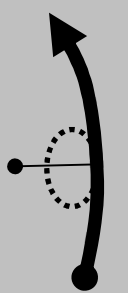







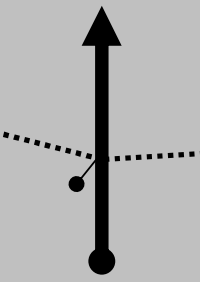



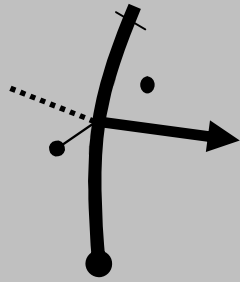




Sección 3	Tc 6 VILLA DE PEGO	→	ASISTENCIA	Distancia	Tiempo	Promedio	Sector 14
				54,870	1:30	36,60	

Distancia		DIRECCIÓN	INFORMACIONES		Kms. Regresivos
Total	Parcial				
0,000	0,000	CV-712  1 23,556	N 38°49'44" W 00°06'20"	 R 1	 50 % 75 %  
1,156	1,156	CV-712  2 22,400	N 38°49'33" W 00°06'27"	 R 2	25 % 50 %  
2,761	1,605	CV-712  3 20,795	N 38°49'19" W 00°06'26"	 R 3	25 % 50 %  
4,346	1,585	CV-712  4 19,210	N 38°49'06" W 00°07'19"	 R 4	0 % 0 %  
5,405	1,059	CV-712  5 18,151	N 38°48'58" W 00°07'08"	 R 5 	0 % 0 %  

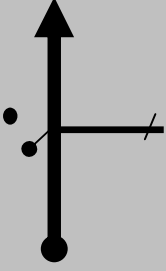













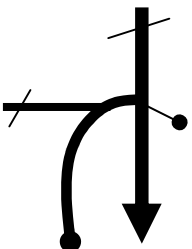



Sección 3	Tc 6 VILLA DE PEGO	→	ASISTENCIA	Distancia	Tiempo	Promedio	Sector 14
				54,870	1:30	36,60	

Distancia		DIRECCIÓN	INFORMACIONES	Kms. Regresivos
Total	Parcial			
6,961	1,556	CV-712  6 16,595	N 38°48'55" W 00°07'49" 	25 % 25 % 
9,130	2,169	CV-712  7 14,426	N 38°48'39" W 00°08'39" 	75 % 75 % 
10,408	1,278	CV-712  8 13,148	N 38°48'26" W 00°09'25" 	44,462
10,709	0,301	c/ Baix  9 12,847	N 38°48'24" W 00°09'36" 	100 % 100 % 
11,263	0,554	c/ Baix  10 12,293	N 38°49'39" W 00°09'46"	43,607




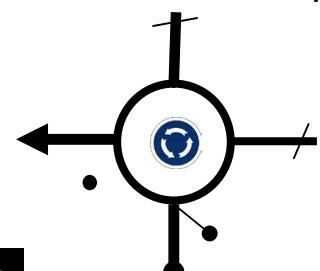



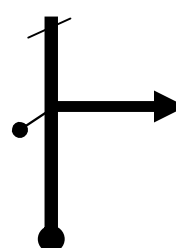
Sección 3	Tc 6 VILLA DE PEGO	→	ASISTENCIA	Distancia	Tiempo	Promedio	Sector 14
				54,870	1:30	36,60	

Distancia		DIRECCIÓN	INFORMACIONES	Kms. Regresivos
Total	Parcial			
11,707	0,444	CV-712  11	N 38°48'26" W 00°09'54"  	100 % 100 %   43,163
13,088	1,381	CV-712  12	N 38°48'40" W 00°10'37" 	100 % 100 %   41,782
15,002	1,914	CV-712  13	N 38°48'18" W 00°11'37" 	0 % 0 %   39,868
16,792	1,790	CV-712  14	N 38°48'20" W 00°12'47" 	0 % 0 %   38,078
18,141	1,349	s/n  15	N 38°48'15" W 00°13'28"  	0 % 0 %   36,729

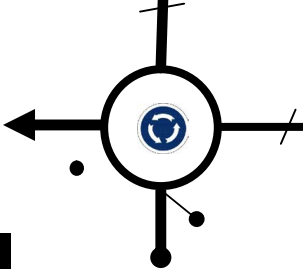



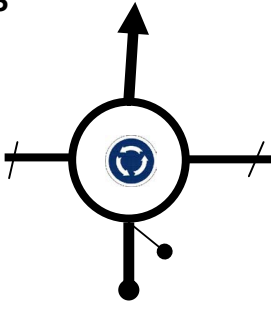


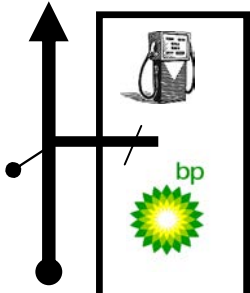


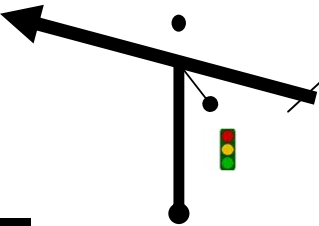

Sección 3	Tc 6 VILLA DE PEGO	→	ASISTENCIA	Distancia	Tiempo	Promedio	Sector 14
				54,870	1:30	36,60	


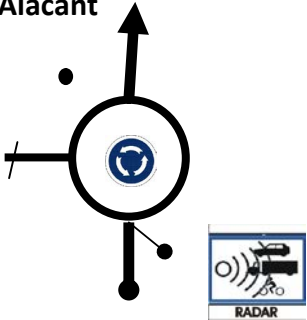



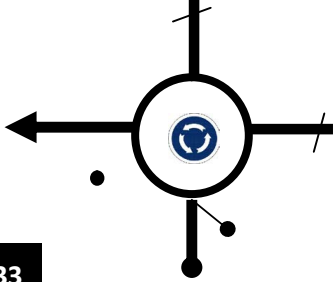



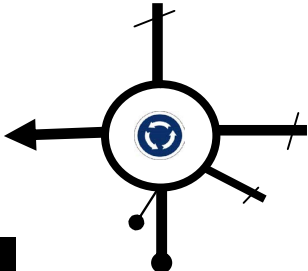


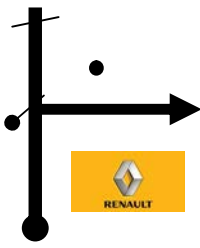
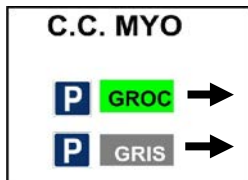
Distancia		DIRECCIÓN	INFORMACIONES		Kms. Regresivos
Total	Parcial				
19,983	1,842	s/n 	N 38°48'50" W 00°12'44" VALL DE GALLINERA	R 14 	0 % 0 %  
20,629	0,646	s/n 	N 38°49'00" W 00°12'35" Mirador del Xap	R 15 	0 % 25 %  
22,394	1,765	s/n 	N 38°49'01" W 00°12'52" 	R 16 	25 % 75 %  
23,556	1,162	s/n 	N 38°49'08" W 00°13'23" 		31,314
23,850	0,294	CV-700 	N 38°49'07" W 00°13'29" STOP	R 17 	50 % 100 %  

Sección 3	Tc 6 VILLA DE PEGO	→	ASISTENCIA	Distancia	Tiempo	Promedio	Sector 14
				54,870	1:30	36,60	

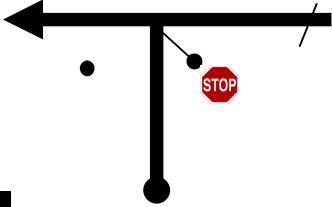

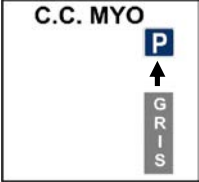
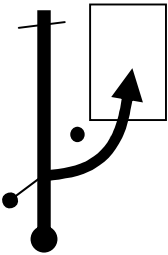



Distancia		DIRECCIÓN	INFORMACIONES	Kms. Regresivos
Total	Parcial			
24,440	0,590	CV-700  21	BENIALI	30,430
33,400	8,960	CV-700  22	ADSUBIA	21,470
36,320	2,920	CV-700  23	PEGO	18,550
36,530	0,210	Avda. Alcalde Fernando Alemany  24	  	18,340
37,240	0,710	Avda. Joan Carles I  25		17,630

Sección 3	Tc 6 VILLA DE PEGO	→	ASISTENCIA	Distancia	Tiempo	Promedio	Sector 14
				54,870	1:30	36,60	

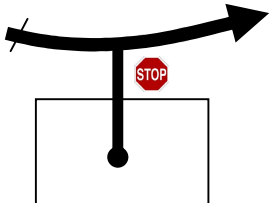



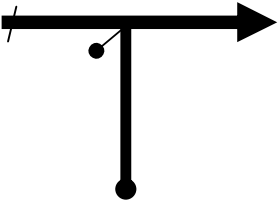

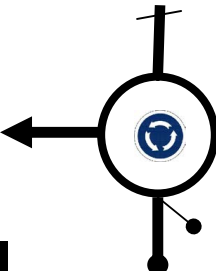


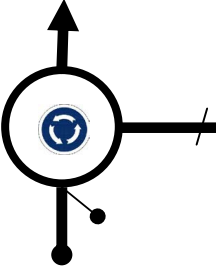


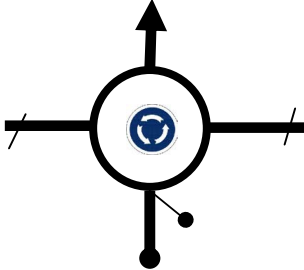


Distancia		DIRECCIÓN	INFORMACIONES	Kms. Regresivos
Total	Parcial			
37,350	0,110	Avda. Oliva  26	  	17,520
37,500	0,150	CV-715  27	 	17,370
37,580	0,080	CV-715  28		17,290
45,050	7,470	CV-715  29		9,820
45,940	0,890	N-332  30		8,930

Sección 3	Tc 6 VILLA DE PEGO		ASISTENCIA	Distancia	Tiempo	Promedio	Sector 14
	Total	Parcial		54,870	1:30	36,60	
		DIRECCIÓN	INFORMACIONES			<i>Kms. Regresivos</i>	
49,510	3,570	N-332  31	cruzar L'Alqueria Palmera Bellreguard			5,360	
52,700	3,190	Avda. Alacant  32	  			2,170	
53,570	0,870	Avda. Alacant  33	  			1,300	
54,030	0,460	Avda de Benieto  34	 			0,840	
54,270	0,240	Transporte 12  35				0,600	

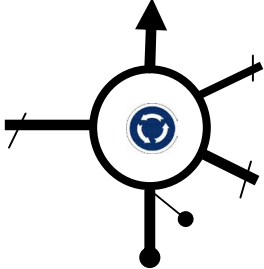


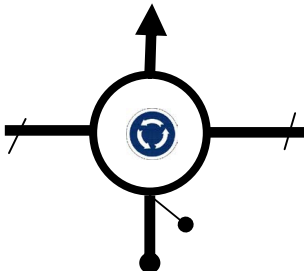






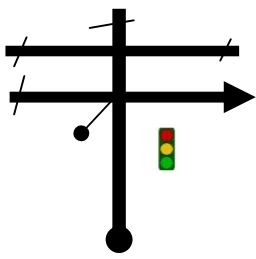

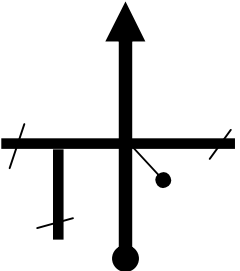
Sección 3	Tc 6 VILLA DE PEGO	→	ASISTENCIA	Distancia	Tiempo	Promedio	Sector 14
				54,870	1:30	36,60	

Distancia		DIRECCIÓN	INFORMACIONES		Kms. Regresivos
Total	Parcial				
54,670	0,400	Carrer Carrossers 	 	0,200	
54,870	0,200	Parking Gris 	  	Entrada Asistencia 0,000	

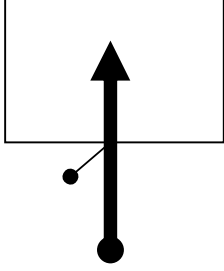


Sección 3	ASISTENCIA	FIN RALLYE	Distancia	Tiempo	Promedio	Sector 16
			2,530	0:15	10,10	

<i>Distancia</i>		<i>DIRECCIÓN</i>	<i>INFORMACIONES</i>	<i>Kms. Regresivos</i>
<i>Total</i>	<i>Parcial</i>			
0,000	0,000	1 Carrer Carrossers 	 	 2,530
0,080	0,080	2 Carrer de l'Exportació 		2,450
0,180	0,100	3 Avda. de Benieto 	 	2,350
0,480	0,300	4 Avda. de Benieto 	 	2,050
0,640	0,160	5 Avda. de Benieto 	 	1,890

Sección 3	ASISTENCIA	FIN RALLYE	Distancia	Tiempo	Promedio	Sector 16
			2,530	0:15	10,10	

<i>Distancia</i>		<i>DIRECCIÓN</i>	<i>INFORMACIONES</i>	<i>Kms. Regresivos</i>
<i>Total</i>	<i>Parcial</i>			
0,930	0,290	6 Avda. de Benieto 	 	1,600
1,240	0,310	7 Avda. del Raval 	  	1,290
1,800	0,560	8 Carrer Sant Vicent 	 	0,730
2,180	0,380	9 Passeig Germanies 		0,350
2,480	0,300	10 		0,050

Sección 3	ASISTENCIA	FIN RALLYE	Distancia	Tiempo	Promedio	Sector 16
			2,530	0:15	10,10	

<i>Distancia</i>		<i>DIRECCIÓN</i>	<i>INFORMACIONES</i>	<i>Kms. Regresivos</i>
<i>Total</i>	<i>Parcial</i>			
2,530	0,050	11 Parque Cerrado 	N 38°57'53" W 00°10'48"  	0,000



XI RALLY CIUTAT DE GANDIA

