



41 Rallye Costa Blanca

Trofeo VILLA de ONIL

**Campeonatos de Rallyes
De la Comunidad Valenciana**

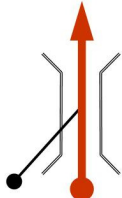
ROAD BOOK

10-11 de Abril de 2015

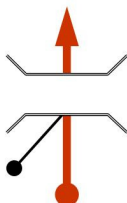




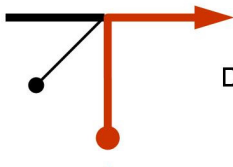
En rotonda
Dirección a seguir



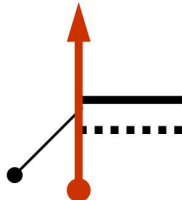
Circulando
Sobre
puente



Circulando
bajo de
puente



En cruce
Dirección a seguir



Camino de
Asfalto
Tierra



Población



Señal a seguir



Señal a No seguir



Coche R



Coche S



Bomberos



S.V.A.



S.V.B.



Grua



Guardia Civil



Atención!!



Hito
Kilométrico



Gasolinera



Semáforo



Control
Horario



Salida Tramo
Cronometrado



Llegada Tramo
Cronometrado



Control
Stop



Control
de Paso



Zona de
Repostaje



Radio
Seguridad



Señal a No seguir



Señal a seguir

41 Rallye COSTABLANCA
Trofeo Villa de ONIL

ROAD BOOK
10-11 de Abril de 2015

Sección: Sector:

de PS: a TC.:





Distancia: Tiempo: Promedio:
4,156 km

TRAMO
CALIBRACION



DISTANCIA		DIRECCIÓN	INFORMACIONES	Próximo TC.
Total	Parcial			
0,000	0,000	<p>1</p>	<p>CV-802</p>	4,156
0,573	0,573	<p>2</p>	<p>EN ROTONDA SEGUIMOS RECTO</p> <p>CV-802</p>	3,583
1,910	1,337	<p>3</p>	<p>CV-802 X CV-803</p>	2,246
4,156	2,246	<p>4</p>		0,000
		<p>5</p>		



-  PARQUE DE ASISTENCIAS (Avd. Constitucion)
-  OFICINA PERMANENTE. Verificacione Administrativas.
-  VERIFICACIONES TECNICAS.
-  PARQUE CERRADO Y PODIUM. Ceremonia de Salida.



1ª Etapa

1ª Sección

41 Rallye COSTABLANCA
Trofeo Villa de ONIL

ROAD BOOK
10-11 de Abril de 2015

Sección: 1 Sector: 1

de CH: 0 a C.H: A

Salida - Pódium
Onil

TC-A
"ONIL"

Distancia: 2,994 km
Tiempo: 0:05'
Promedio: 35,93 km/h

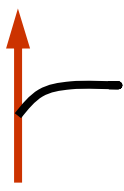


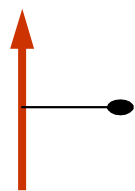

DISTANCIA		DIRECCIÓN	INFORMACIONES	Próximo TC
Total	Parcial			
0,000	0,000	<p>C/. MAYOR PODIUM</p>	<p>SALIDA RALLYE PLAZA MAYOR X CALLE MAYOR</p>	2,994
0,140	0,140		<p>ONIL</p> <p>POR CALLE SAN ANTONIO</p>	2,854
0,350	0,210		<p>ONIL</p> <p>PASEO VIRGEN</p> <p>STOP</p>	2,644
0,400	0,050		<p>ONIL</p> <p>POR AVD, CASTALLA</p>	2,594
0,590	0,190		<p>ONIL X CV-802</p> <p>ERMITA STA. ANA</p>	2,404

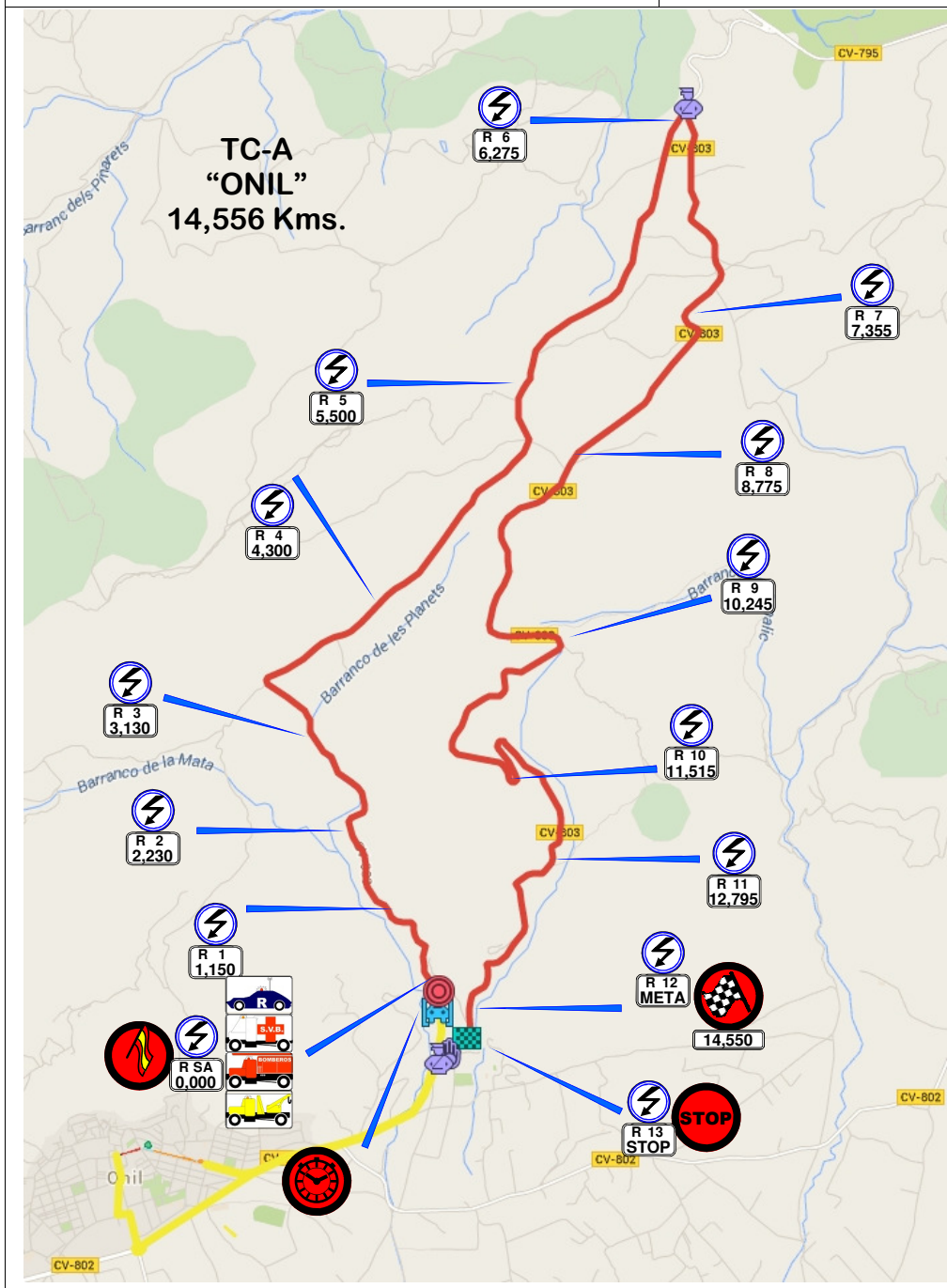
Salida - Podium
Onil

TC-A
ONIL

De CH.: 0 a C.H.: A

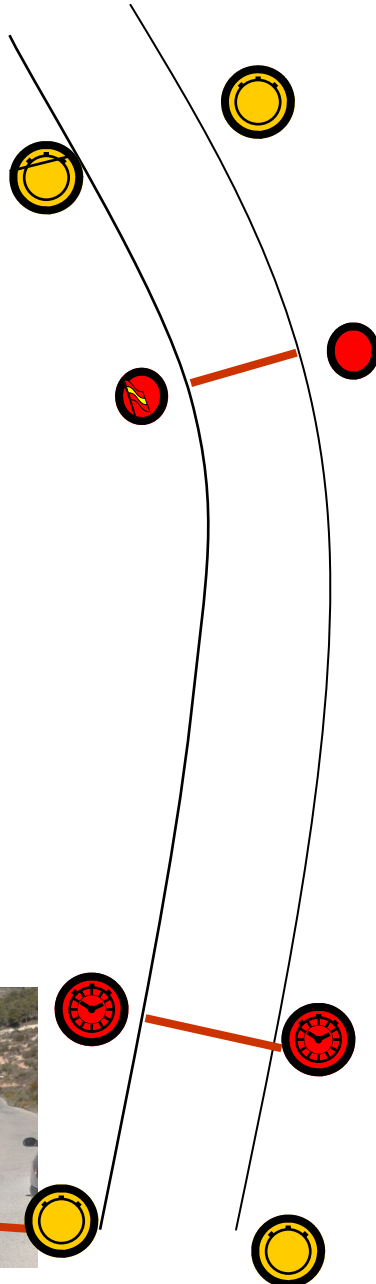
Distancia: 2,994 km Tiempo: 0:05' Promedio: 35,93 km/h

DISTANCIA		DIRECCIÓN	INFORMACIONES	Próximo C.H.
Total	Parcial			
1,936	1,346	 6	CV-802 X CV-803 	1,058
2,718	0,782	 7	CV-803 X S.D. OJO GIRAR A IZDA. PEÑAS ROJAS	0,276
2,994	0,276	 8	CV-802 X CV-803 2º POSTE LUZ IZDA. 	0,000
		 9		
		 10		



SALIDA TC-A "ONIL"

Posicion GPS
38,638161— 0,653560



CONTROL HORARIO TC-A





CONTROL STOP TC-A

Posicion GPS:

38,635093 0,652903



LLEGADA META TC-A

CV-803

Posicion GPS:

38,635503 0,651633



14,556



41 Rallye COSTABLANCA
Trofeo Villa de ONIL

ROAD BOOK
10-11 de Abril de 2015

Sección: 1 Sector: 1







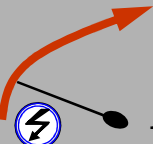

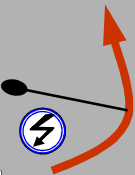



de CH: A CH: A1

TC-A
"ONIL"



P.A.
ONIL

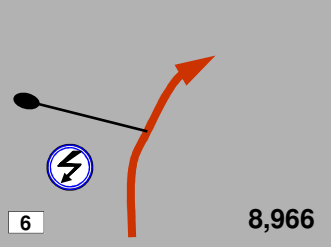

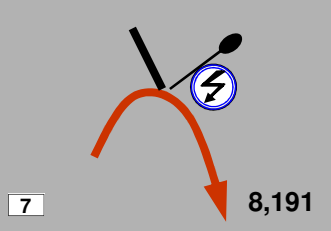

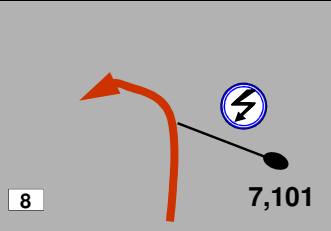

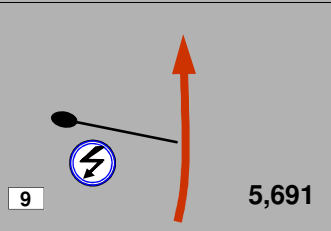

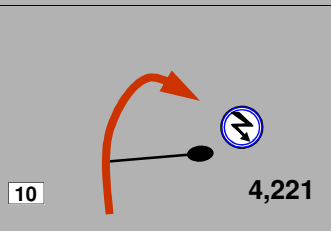

Distancia: 16,196 km
Tiempo: 0:22'
Promedio: 44,20 km/h

DISTANCIA		DIRECCIÓN	INFORMACIONES	Próximo CH.
Total	Parcial			
0,000	0,000	 1 14,556	S.D.   	16,196
1,150	1,150	 2 13,406	S.D. 	15,046
2,230	1,080	 3 12,326	S.D. 	13,966
3,130	0,900	 4 11,336	S.D. 	13,066
4,300	1,170	 5 10,166	S.D. 	11,896

TC-A
"ONIL"

P.A.
ONIL

Distancia: 16,196 km Tiempo: 0:22' Promedio: 44,20 km/h

DISTANCIA		DIRECCIÓN	INFORMACIONES	Próximo CH.
Total	Parcial			
5,500	1,200	 <p>6 8,966</p>	<p>S.D.</p>  <p>R-5</p>	10,696
6,275	0,775	 <p>7 8,191</p>	<p>S.D.</p>  <p>R-6</p>	9,921
7,365	1,090	 <p>8 7,101</p>	<p>S.D.</p>  <p>R-7</p>	8,831
8,775	1,410	 <p>9 5,691</p>	<p>S.D.</p>  <p>R-8</p>	7,421
10,245	1,470	 <p>10 4,221</p>	 <p>R-9</p>	5,951

41 Rallye COSTABLANCA
Trofeo Villa de ONIL

ROAD BOOK
10-11 de Abril de 2015

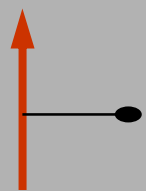

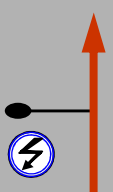

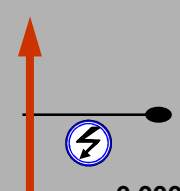


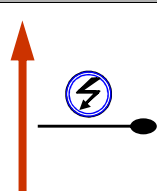


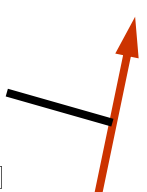
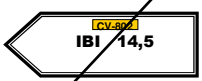
Sección: 1 Sector: 1

TC-A
"ONIL"

P.A.
ONIL

de CH: **A** a CH.: **A1**

Distancia: 16,196 km Tiempo: 0:22' Promedio: 44,20 km/h

DISTANCIA		DIRECCIÓN	INFORMACIONES	Próximo CH.
Total	Parcial			
11,515	1,270	 11 2,951	CV-803 	4,681
12,795	1,280	 12 1,671	CV-803 CASA LA MORALECHA 	3,401
14,556	1,671	 13 0,000	CV-803  LLEGADA TC-A "ONIL" 	1,910
14,682	0,126	 14	CV-803  CONTROL STOP TC-A 	1,784
15,518	0,836	 15	CV-803 X CV-802  CV-802	0,948

41 Rallye COSTABLANCA
Trofeo Villa de ONIL

ROAD BOOK
10-11 de Abril de 2015



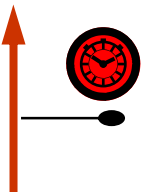

Sección: 1 Sector: 1

TC-A
"ONIL"

P.A.
ONIL

de CH: **A** a CH.: **A1**

Distancia: 16,196 Km
Tiempo: 0:22'
Promedio: 44,20 km/h

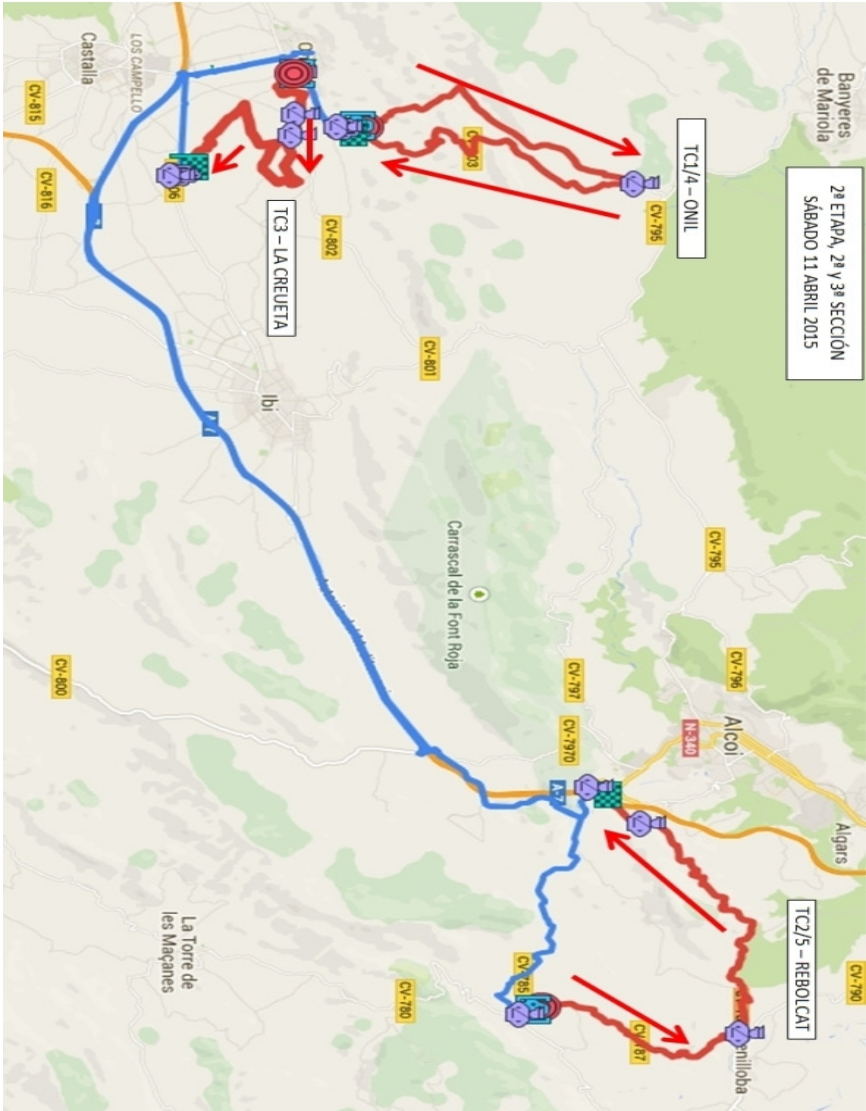
DISTANCIA		DIRECCIÓN	INFORMACIONES	Próximo CH.
Total	Parcial			
16,080	0,562	 16	CV-802 X CENTRO URBANO  ONIL AVD. CONSTITUCION	0,386
16,196	0,386	 17		0,000
		18		
		19		
		20		



2ª Etapa

2ª Sección





41 Rallye COSTABLANCA
Trofeo Villa de ONIL

ROAD BOOK
10-11 de Abril de 2015



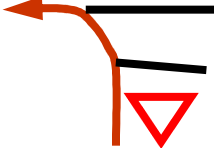
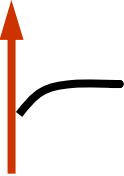


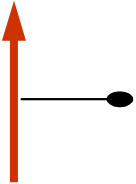

Sección: 2 Sector: 1

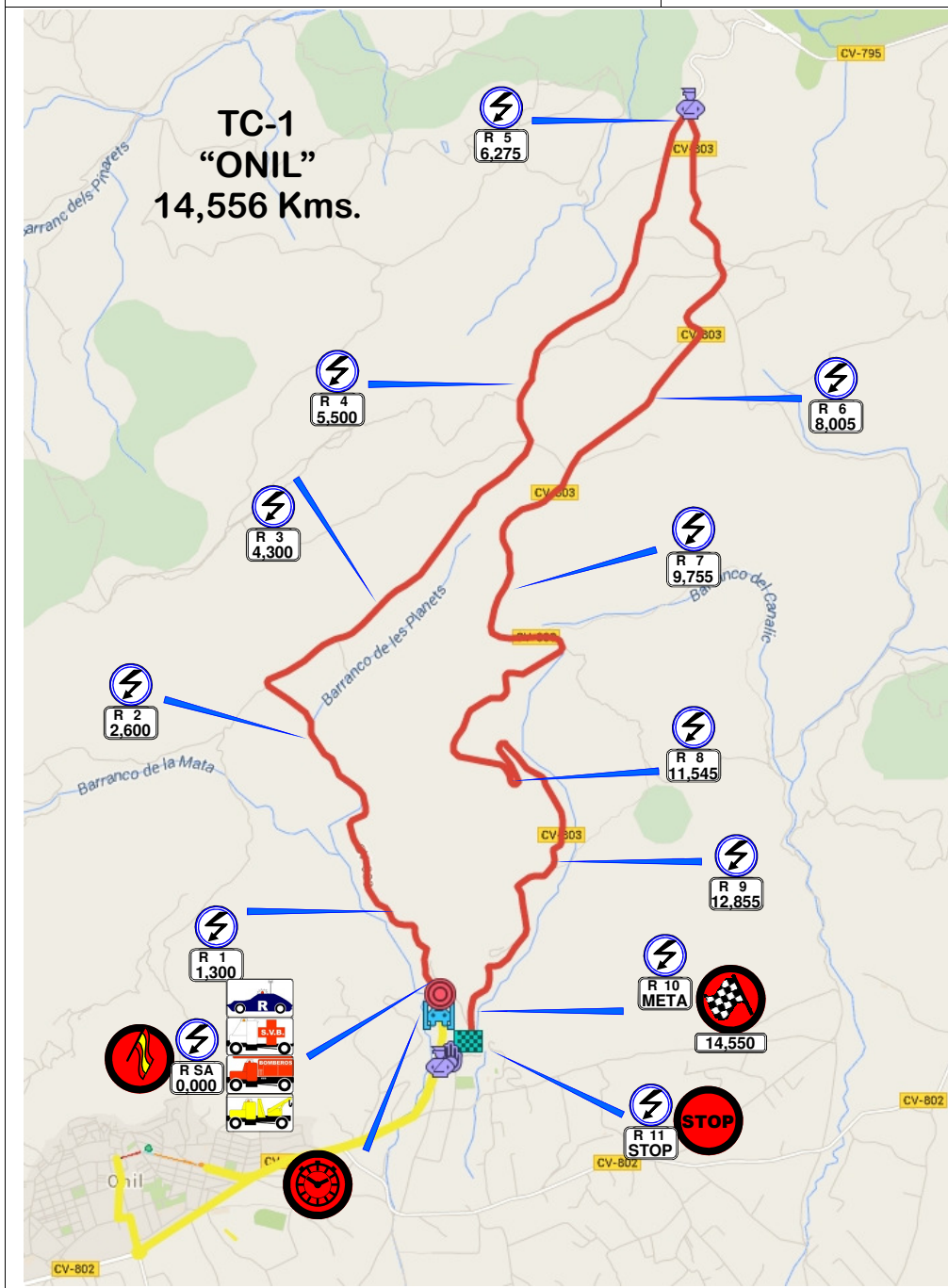
Salida 2ª Sección →
Onil

TC-1
ONIL

de CH: 0 a CH.: 1

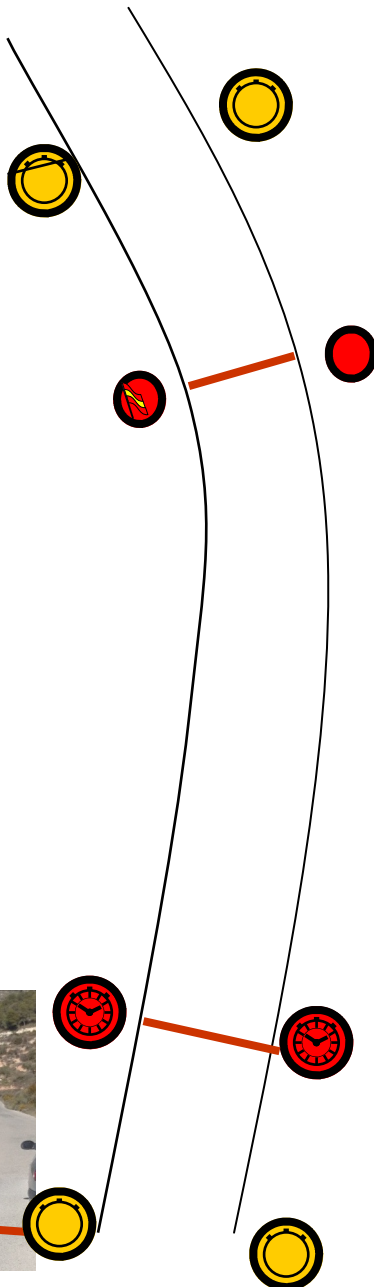

Distancia: 2,230 km
Tiempo: 0:04'
Promedio: 33,45 km/h

DISTANCIA		DIRECCIÓN	INFORMACIONES	Próximo TC
Total	Parcial			
0,000	0,000	 <p>1</p>	 <p>- 0 -</p> <p>SALIDA RALLYE ASISTENCIAS C./ RABOSI.</p>	2,230
0,260	0,260	 <p>2</p>	<p>C/. RABOSI</p> <p>POR CV-802</p>	1,970
1,180	0,920	 <p>3</p>	<p>CV-802 X CV-803</p> 	1,050
1,970	0,790	 <p>4</p>	<p>CV-803 X S.D.</p> <p>OJO GIRAR A IZDA. PEÑAS ROJAS</p>	0,260
2,230	0,260	 <p>5</p> <p>CH.1</p>	<p>S.D.</p>  <p>- 1 -</p> <p>2º POSTE LUZ IZDA.</p>	0,000



SALIDA TC-1 "ONIL"

Posicion GPS
38,638161— 0,653560



CONTROL HORARIO TC-1





CONTROL STOP TC-1

Posicion GPS:

38,635093 0,652903



LLEGADA META TC-1

CV-803

Posicion GPS:

38,635503 0,651633



14,556







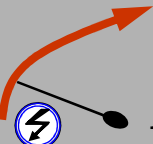

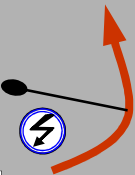





TC-1
"ONIL"



TC-2
"REBOLCAT"

Distancia: 49,058 km
Tiempo: 0:51'
Promedio: 52,72 km/h

DISTANCIA		DIRECCIÓN	INFORMACIONES	Próximo CH.
Total	Parcial			
0,000	0,000	 1 14,556	S.D.   	49,058
1,300	1,300	 2 13,256	S.D. 	47,758
2,600	1,300	 3 11,956	S.D. 	46,458
4,300	1,700	 4 10,256	S.D. 	44,758
5,500	1,200	 5 9,056	S.D. 	43,558

TC-1
"ONIL"



TC-2
"REBOLCAT"

Distancia: 49,058 km
Tiempo: 0:51'
Promedio: 52,72 km/h

DISTANCIA		DIRECCIÓN	INFORMACIONES	Próximo CH.
Total	Parcial			
6,587	1,087		<p>S.D. X CV-803</p> <p>OJO CRUCE A DERECHA</p> <p>R-5</p>	42,471
8,005	1,418		<p>CV-803</p> <p>R-6</p>	41,053
9,755	1,750		<p>CV-803</p> <p>R-7</p>	39,303
11,545	1,790		<p>CV-803</p> <p>R-8</p>	37,513
12,855	1,310		<p>CV-803</p> <p>R-9</p>	36,203

41 Rallye COSTABLANCA
Trofeo Villa de ONIL

ROAD BOOK
10-11 de Abril de 2015

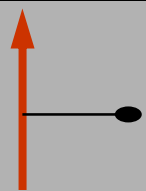


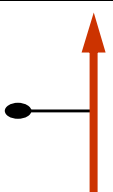


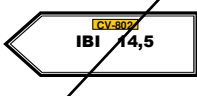


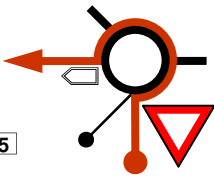

Sección: 2 Sector: 2

de CH: 1 CH.: 2

TC-1
"ONIL"

TC-2
"REBOLCAT"

Distancia: 49,058 km Tiempo: 0:51' Promedio: 52,72 km/h

DISTANCIA		DIRECCIÓN	INFORMACIONES	Próximo CH.
Total	Parcial			
14,556	1,701	 <p>11 0,000</p>	<p>CV-803</p>   <p>TC-1 R-10</p> <p>LLEGADA TC-1 "ONIL"</p>	34,502
14,682	0,126	 <p>12</p>	<p>CV-803</p>  <p>- 1-</p> <p>CONTROL STOP TC-1</p>	34,376
15,518	0,836	 <p>13</p>	<p>CV-803 X CV-802</p>  <p>CV-802</p>	33,540
16,080	0,562	 <p>14</p>	<p>CV-802 x CV-815</p> 	32,978
16,205	0,125	 <p>15</p>	<p>CV-802 x CV-815</p> 	32,853

TC-1
"ONIL"



TC-2
"REBOLCAT"


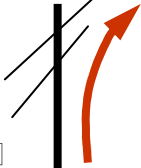

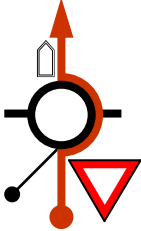
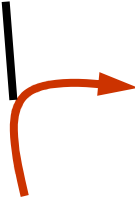
Distancia: 49,058 km
Tiempo: 0:51'
Promedio: 52,72 km/h

DISTANCIA		DIRECCIÓN	INFORMACIONES	Próximo CH.
Total	Parcial			
17,590	1,385	<p>16</p>	CV-815	31,468
18,149	0,559	<p>17</p>	CV-815 GASOLINERA BP AUTORIZADA	30,909
18,503	0,354	<p>18</p>	CV-815	30,555
18,713	0,210	<p>19</p>	CV-815 X CV-80 (A-7) 	30,345
21,490	2,777	<p>20</p>	CV-80 	27,568

TC-1
"ONIL"

TC-2
"REBOLCAT"

Distancia: 49,058 km
Tiempo: 0:51'
Promedio: 52,72 km/h

DISTANCIA		DIRECCIÓN	INFORMACIONES	Próximo CH.
Total	Parcial			
22,900	1,410	<div style="text-align: center;">  21 </div>	CV-80 X A-7 <div style="text-align: center; border: 1px solid black; background-color: blue; color: white; padding: 5px;"> ALCOY A-7 </div>	26,158
37,400	14,500	<div style="text-align: center;">  22 </div>	A7 X SALIDA 453 <div style="text-align: center; border: 1px solid black; background-color: blue; color: white; padding: 5px;"> SALIDA 453 XIXONA CENTRO DE CONTROL </div>	11,658
37,859	0,459	<div style="text-align: center;">  23 </div>	N-340 <div style="text-align: center; border: 1px solid black; padding: 5px;"> SAN JUAN XIXONA </div> <div style="text-align: center; border: 1px solid black; padding: 5px;"> N-340 IBI ALACANT </div>	11,199
38,237	0,378	<div style="text-align: center;">  24 </div>	N-340 <div style="text-align: center; border: 1px solid black; padding: 5px;"> N-340 CENTRO CONTROL TUNEL </div>	10,821
42,007	3,770	<div style="text-align: center;">  25 </div>	N-340 X CV-785 <div style="text-align: center; border: 1px solid black; padding: 5px;"> CV-785 BENIFALLIN 7 </div>	7,051

41 Rallye COSTABLANCA
Trofeo Villa de ONIL

ROAD BOOK
10-11 de Abril de 2019

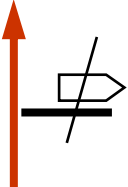
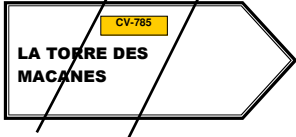
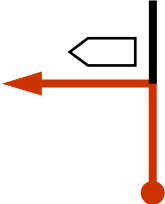





Sección: 2 Sector: 2

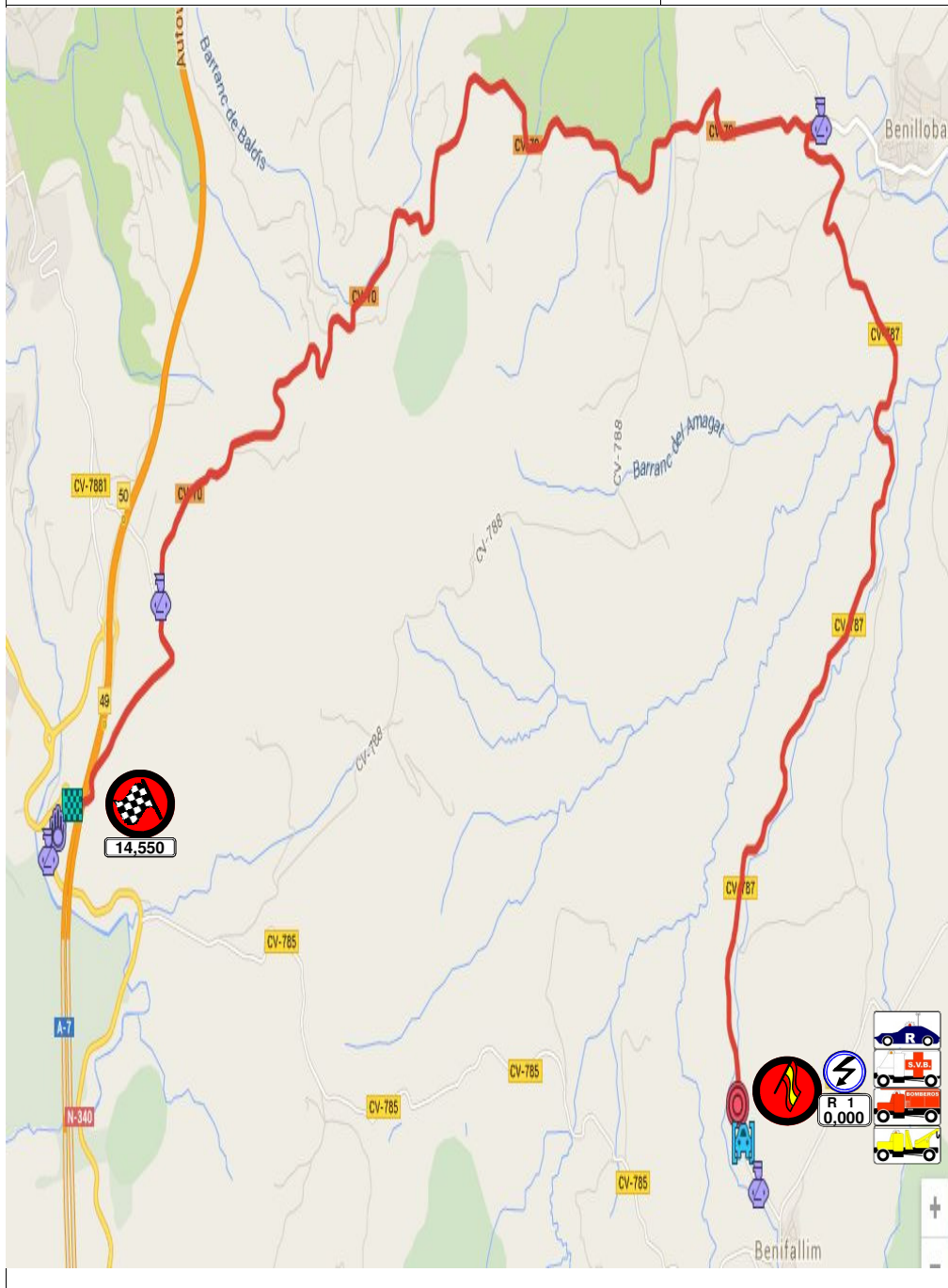
de CH.: 1 CH.: 2

TC-1
"ONIL"

TC-2
"REBOLCAT"



Distancia: Tiempo: Promedio:
49,058 km 0:51' 52,72 km/h

DISTANCIA		DIRECCIÓN	INFORMACIONES	Próximo CH.
Total	Parcial			
48,283	6,276	 26	CV-785 	0,775
48,640	0,357	 27	CV-785 X CV-787 	0,418
49,058	0,418	 28	CV-787  C.H. "REBOLCAT"	0,000
		 29		
		 30		



SALIDA TC-2 "REBOLCAT"

Posicion GPS
38,667907- 0,404281



CONTROL HORARIO TC-2





CONTROL STOP TC-2

Posicion GPS:

38,676798—0,465340



LLEGADA META TC-2

CV-803

Posicion GPS:

38,677734 - 0,462669



TC-2
"REBOLCAT"

TC-3
"LA CREUETA"

Distancia: 41,443 km
Tiempo: 0:55'
Promedio: 45,21 km/h

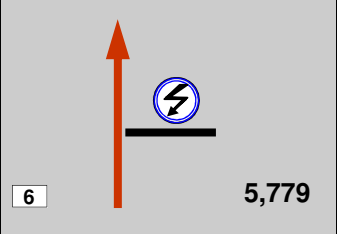

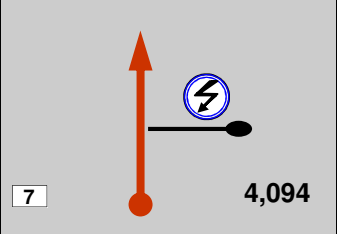

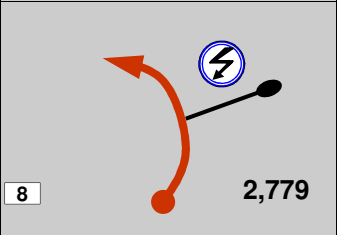

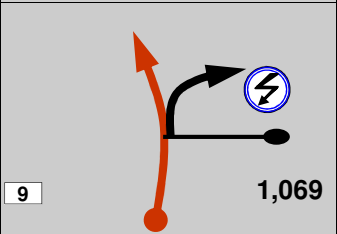

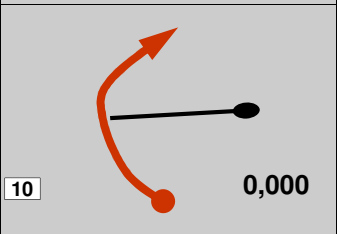


DISTANCIA		DIRECCIÓN	INFORMACIONES	Próximo CH.
Total	Parcial			
0,000	0,000		CV-787 	41,443
1,800	1,800		CV-787 	36,643
3,200	1,400		CV-787 	38,243
5,230	2,030		CV-787 X CV-70 	36,213
6,350	1,120		CV-70 	35,093

TC-2
"REBOLCAT"

TC-3
"LA CREUETA"

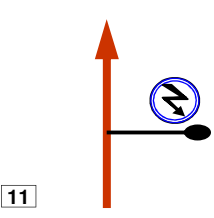

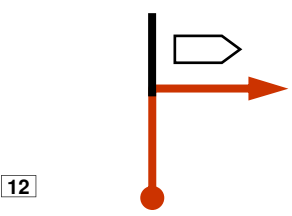

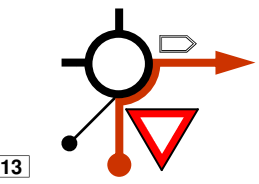

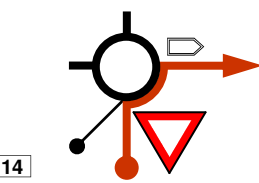


de CH: 2 CH.: 3

Distancia: 41,443 km
Tiempo: 0:55'
Promedio: 45,21 km/h

DISTANCIA		DIRECCIÓN	INFORMACIONES	Próximo CH
Total	Parcial			
7,925	1,575	 <p>5,779</p>	<p>CV-70</p> <p>VENTA NADAL</p>  <p>R-5</p>	33,518
9,610	1,685	 <p>4,094</p>	<p>CV-70</p>  <p>R-6</p>	31,833
10,925	1,315	 <p>2,779</p>	<p>CV-70</p>  <p>R-7</p>	30,518
12,635	1,710	 <p>1,069</p>	<p>CV-70</p>  <p>R-8</p>	28,808
13,760	1,069	 <p>0,000</p>	<p>CV-70</p>  <p>- 2 -</p>  <p>META</p>	27,739

TC-2
"REBOLCAT"

TC-3
"LA CREUETA"

DISTANCIA		DIRECCIÓN	INFORMACIONES	Próximo CH.
Total	Parcial			
14,015	0,255	 <p>11</p>	<p>CV-70</p>  <p>C.STOP REBOLCAT TRAS TUNEL</p>	27,484
14,169	0,154	 <p>12</p>	<p>CV-70 X N-340</p> 	27,330
15,239	1,070	 <p>13</p>	<p>N-340</p> 	26,260
15,856	0,617	 <p>14</p>	<p>N-340 X A-7</p> 	25,643
16,900	1,044	 <p>15</p>	<p>A-7</p> <p>POR TUNELES</p>	24,599

TC-2
"REBOLCAT"

TC-3
"LA CREUETA"

de CH: 2 CH.: 3

Distancia: 41,443 km
Tiempo: 0:55'
Promedio: 45,21 km/h

DISTANCIA		DIRECCIÓN	INFORMACIONES	Próximo CH.
Total	Parcial			
35,474	18,574	<p>16</p>	<p>A-7 X SALIDA 468</p>	6,025
38,874	3,400	<p>17</p>	<p>A-70 X CV-815</p>	2,625
39,111	0,237	<p>18</p>	<p>CV-815</p>	2,388
39,346	0,235	<p>19</p>	<p>CV-815</p>	2,153
39,703	0,357	<p>20</p>	<p>CV-815</p>	1,796

TC-2

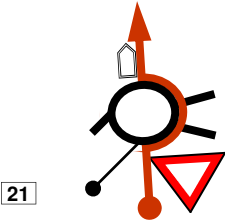

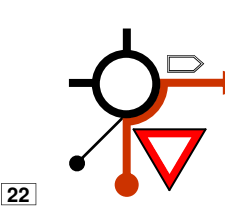

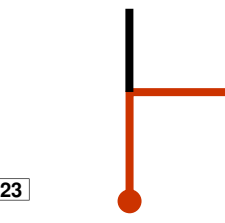
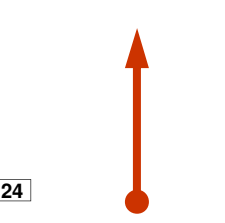


“REBOLCAT”

TC-3

“LA CREUETA”


de CH: 2 CH.: 3

Distancia: 41,443 km
Tiempo: 0:55'
Promedio: 45,21 km/h

DISTANCIA		DIRECCIÓN	INFORMACIONES	Próximo CH.
Total	Parcial			
40,267	0,564		<p>CV-815</p> 	1,232
41,126	0,859		<p>CV-815 X CV-802</p> 	0,373
41,489	0,363		<p>CV-802 X CTRA. S.D.</p> <p>CAMI DEL POUS</p> <p>SENDA DE VALENCIA</p>	0,010
41,499	0'010		<p>S.D.</p>  <p>C.H. LA CREUETA</p>	0,000
				

SALIDA TC-3 "LA CREUETA"

Posicion GPS
38,626899 - 0,668267



CONTROL HORARIO TC-3



CONTROL STOP TC-3

Posicion GPS:



LLEGADA META TC-3

CV- S.D.

Posicion GPS:



38,609397— 0,642040





FOTO 1



FOTO 2

TC-3





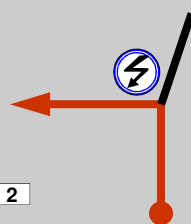

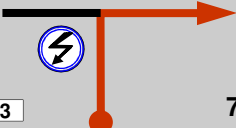

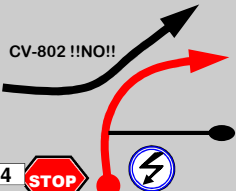

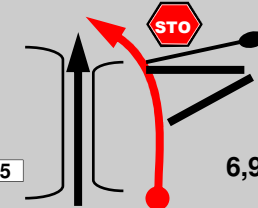
“LA CREUETA”

P.A. Reagrupa.

“ONIL”

de CH: 3 CH.: 4

Distancia: 13,704 km
Tiempo: 0:12'
Promedio: 68,52 km/h

DISTANCIA		DIRECCIÓN	INFORMACIONES	Próximo C.H.
Total	Parcial			
0,000	0,000	 <p>1 8,557</p>	<p>S.D.</p>   	13,704
0,431	0,431	 <p>2 8,126</p>	<p>S.D.</p>  <p>TORRETA LUZ OJO CRUCE IZDA.</p>	13,273
1,025	0,594	 <p>3 7,532</p>	<p>S.D.</p>  <p>COLEGIO CRUCE DCHA.</p>	12,679
1,550	0,525	 <p>4 STOP 7,007</p>	<p>S.D.</p> <p>STOP A DERECHA POR ARGEN. DESPUES DE BADEN POR IZDA.</p> <p>FOTO 1 DEL TRAMO</p> 	12,154
1,610	0,060	 <p>5 6,947</p>	<p>S.D. X CV-802</p> <p>OJO SALIMOS A CV-802</p>	12,094

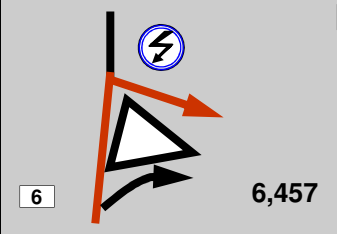

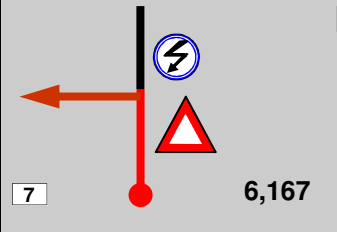


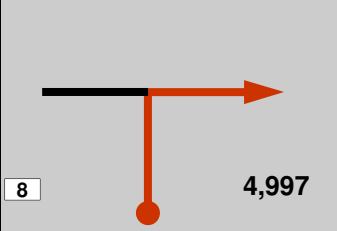


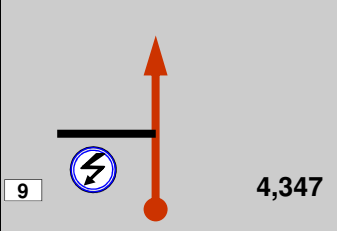


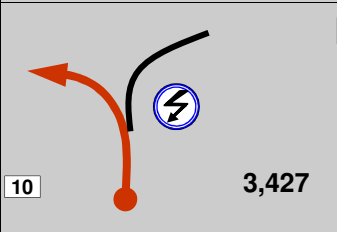

TC-3

P.A. Reagrupa.

“LA CREUETA”

“ONIL”

Distancia: 13,704 km
Tiempo: 0:12'
Promedio: 68,52 km/h

DISTANCIA		DIRECCIÓN	INFORMACIONES	Próximo C.H.
Total	Parcial			
2,110	0,490		<p>CV-802 X S.D.</p> <p>FOTO 2 TRAMO </p> <p>CAMI del ALIUVET OJO POR DETRÁS DE LA ISLETA</p>	11,604
2,400	0,290		<p>S.D.</p>   <p>OJO SEÑAL ATENCION Y TORRETA LUZ</p>	11,314
3,570	1,170		<p>S.D.</p>  	10,144
4,230	0,650		<p>S.D.</p>  	9,494
5,150	0,920		<p>S.D.</p> 	8,574

TC-3

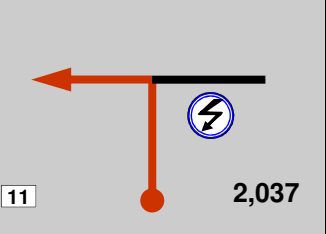


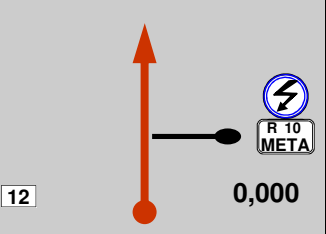

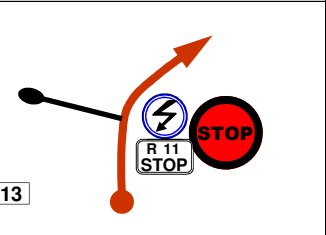

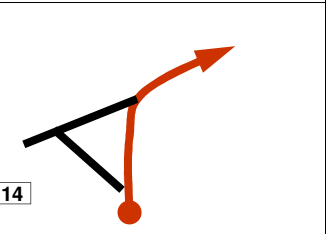
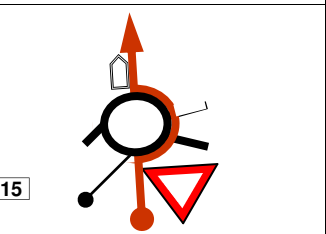

P.A. Reagrupa.

de CH: 3 CH.: 4

“LA CREUETA”

“ONIL”

Distancia: 13,704 km
Tiempo: 0:12'
Promedio: 68,52 km/h

DISTANCIA		DIRECCIÓN	INFORMACIONES	Próximo C.H.
Total	Parcial			
6,550	1,390	 <p>11 2,037</p>	<p>S.D.</p>  	7,184
8,570	2,037	 <p>12 0,000</p>	<p>S.D.</p>  <p>LLEGADA TC-3</p>	5,147
8,800	0,220	 <p>13</p>	<p>S.D.</p> 	4,927
8,910	0,050	 <p>14</p>	<p>S.D. X CV-806</p> <p>ATENCIÓN CRUCE PELIGROSO CV-806</p>	4,877
10,620	1,710	 <p>15</p>	<p>CV-806</p> 	3,167

TC-3



P.A. Reagrupa.

de CH: 3 CH.: 4

“LA CREUETA”

“ONIL”

Distancia: 13,704 km
Tiempo: 0:12'
Promedio: 68,52 km/h

DISTANCIA		DIRECCIÓN	INFORMACIONES	Próximo C.H.
Total	Parcial			
11,350	0,720	<p>16</p>	<p>CV-806 X CV-815</p>	2,447
11,540	0,190	<p>17</p>	<p>CV-815</p>	2,257
11,900	0,350	<p>18</p>	<p>CV-815</p>	1,907
12,470	0,570	<p>19</p>	<p>CV-815</p>	1,337
13,240	0,760	<p>20</p>	<p>CV-815 X CV-802</p>	0,577

41 Rallye COSTABLANCA
Trofeo Villa de ONIL

ROAD BOOK
10-11 de Abril de 2019

Sección: 2 Sector: 4

TC-3




“LA CREUETA”

P.A. Reagrupa.

“ONIL”

de CH: 3 CH.: 4

Distancia: 13,704 km
Tiempo: 0:12'
Promedio: 68,52 km/h

DISTANCIA		DIRECCIÓN	INFORMACIONES	Próximo C.H.
Total	Parcial			
13,677	0,437	<div style="text-align: center;">  </div> <p style="text-align: center;">21</p>	<p>CV-802 X POBLACION</p> <p style="text-align: center;">CEDA EL PASO POR</p> <p style="text-align: center;">AVD. CONSTITUCION</p>	0,140
13,704	0,140	<div style="text-align: center;">  </div> <p style="text-align: center;">22</p>	<p>AVD. CONSTITUCION</p> <div style="text-align: center;">  </div>	0,000
		<p style="text-align: center;">23</p>		
		<p style="text-align: center;">24</p>		
		<p style="text-align: center;">25</p>		



2ª Etapa

3ª Sección

41 Rallye COSTABLANCA
Trofeo Villa de ONIL

ROAD BOOK
10-11 de Abril de 2015

Sección: 3 Sector: 5

de CH: 4B a C.H: 5

Salida 3ª Sección →
ONIL

TC-4
ONIL

Distancia: 2,994 km
Tiempo: 0:05'
Promedio: 35,93 km/h




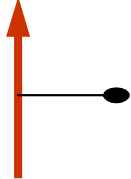

DISTANCIA		DIRECCIÓN	INFORMACIONES	Próximo TC
Total	Parcial			
0,000	0,000	<p>C/. MAYOR PODIUM</p>	<p>SALIDA RALLYE PLAZA MAYOR X CALLE MAYOR</p>	2,994
0,140	0,140		<p>ONIL</p> <p>POR CALLE SAN ANTONIO</p>	2,854
0,350	0,210		<p>ONIL</p> <p>PASEO VIRGEN</p> <p>STOP</p>	2,644
0,400	0,050		<p>ONIL</p> <p>POR AVD, CASTALLA</p>	2,594
0,590	0,190		<p>ONIL X CV-802</p> <p>ERMITA STA. ANA</p>	2,404

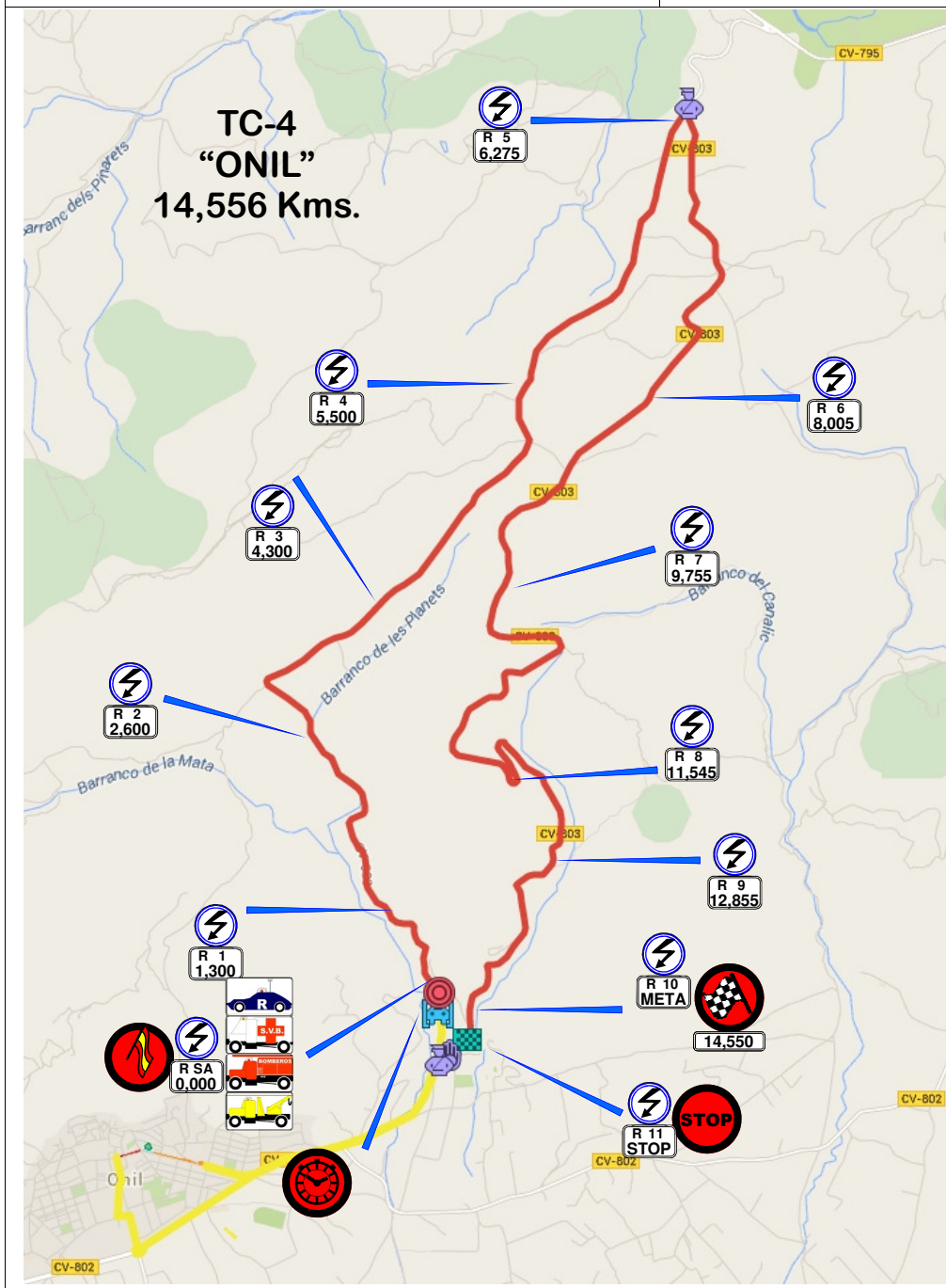
Salida 3ª Sección
ONIL

TC-4
ONIL

De CH.: 4B a C.H.: 5

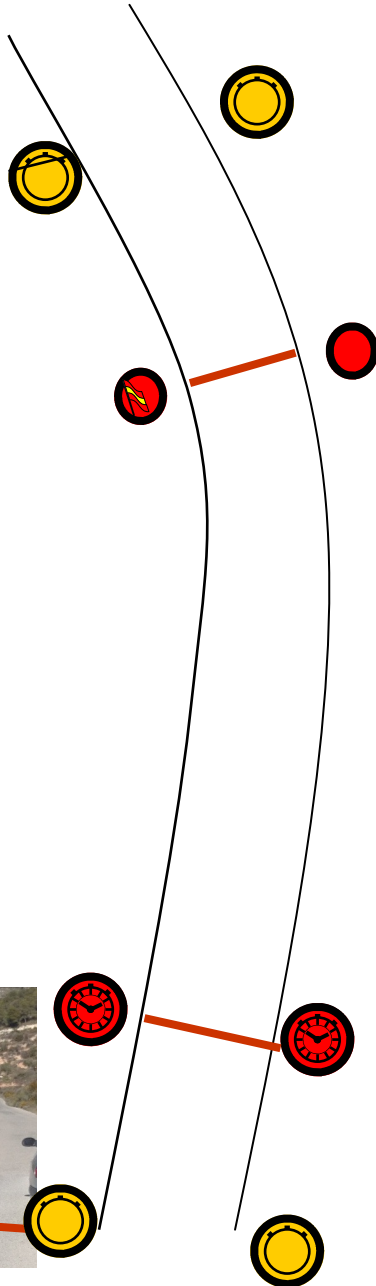
Distancia: 2,994 km Tiempo: 0:05' Promedio: 35,93 km/h

DISTANCIA		DIRECCIÓN	INFORMACIONES	Próximo C.H.
Total	Parcial			
1,936	1,346	 6	CV-802 X CV-803 	1,058
2,718	0,782	 7	CV-803 X S.D. OJO GIRAR A IZDA. PEÑAS ROJAS	0,276
2,994	0,276	 8	CV-802 X CV-803 2º POSTE LUZ IZDA. 	0,000
		9		
		10		



SALIDA TC-4 "ONIL"

Posicion GPS
38,638161— 0,653560



CONTROL HORARIO TC-5





CONTROL STOP TC-4

Posicion GPS:

38,635093 0,652903



LLEGADA META TC-4

CV-803

Posicion GPS:

38,635503 0,651633









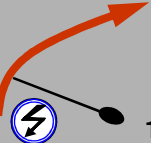

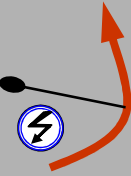



14,556



TC-4
"ONIL"

TC-5
"REBOLCAT"

Distancia: 49,058 km
Tiempo: 0:50'
Promedio: 58,90 km/h

DISTANCIA		DIRECCIÓN	INFORMACIONES	Próximo CH.
Total	Parcial			
0,000	0,000	 1 14,556	S.D.   	49,058
1,300	1,300	 2 13,256	S.D. 	47,758
2,600	1,300	 3 11,956	S.D. 	46,458
4,300	1,700	 4 10,256	S.D. 	44,758
5,500	1,200	 5 9,056	S.D. 	43,558

TC-4
"ONIL"



TC-5
"REBOLCAT"

Distancia: 49,058 km
Tiempo: 0:50'
Promedio: 58,90 km/h

DISTANCIA		DIRECCIÓN	INFORMACIONES	Próximo CH.
Total	Parcial			
6,587	1,087		<p>S.D. X CV-803</p> <p>OJO CRUCE A DERECHA</p> <p>R-5</p>	42,471
8,005	1,418		<p>CV-803</p> <p>R-6</p>	41,053
9,755	1,750		<p>CV-803</p> <p>R-7</p>	39,303
11,545	1,790		<p>CV-803</p> <p>R-8</p>	37,513
12,855	1,310		<p>R-9</p>	36,203

41 Rallye COSTABLANCA
Trofeo Villa de ONIL

ROAD BOOK
10-11 de Abril de 2015

Sección: 3 Sector: 6

de CH-: 5 CH.: 6

TC-4
"ONIL"

TC-5
"REBOLCAT"

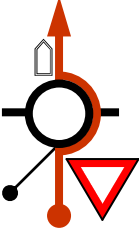

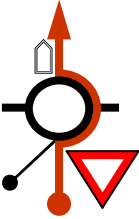



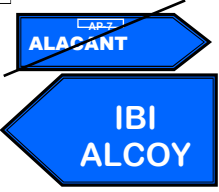
Distancia: 49,058 km Tiempo: 0:50' Promedio: 58,90 km/h

DISTANCIA		DIRECCIÓN	INFORMACIONES	Próximo CH.
Total	Parcial			
14,556	1,701		<p>CV-803</p> <p>TC-4</p> <p>R-10</p> <p>LLEGADA TC-4 "ONIL"</p>	34,502
14,682	0,126		<p>CV-803</p> <p>- 4 -</p> <p>CONTROL STOP TC-1</p>	34,376
15,518	0,836		<p>CV-803 X CV-802</p> <p>CV-802</p>	33,540
16,080	0,562		<p>CV-802 x CV-815</p>	32,978
16,205	0,125		<p>CV-815</p> <p>CASTALLA</p>	32,853

TC-4
"ONIL"

TC-5
"REBOLCAT"

Distancia: 49,058 km
Tiempo: 0:50'
Promedio: 58,90 km/h

DISTANCIA		DIRECCIÓN	INFORMACIONES	Próximo CH.
Total	Parcial			
17,590	1,385	 16	CV-815	31,468
18,149	0,559	 17	CV-815 GASOLINERA BP AUTORIZADA	30,909
18,503	0,354	 18	CV-815	30,555
18,713	0,210	 19	CV-815 X CV-80 (A-7) 	30,345
21,490	2,777	 20	CV-80 	27,568



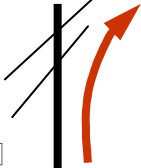
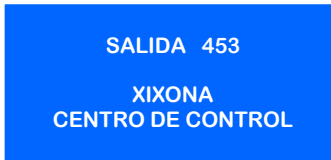

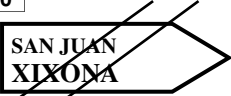

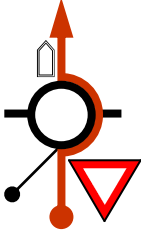

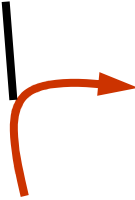

TC-4
"ONIL"



TC-5
"REBOLCAT"

de CH.: 5 CH.: 6

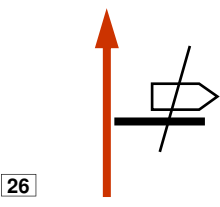

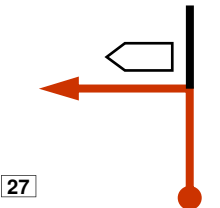







Distancia: 49,058 km
Tiempo: 0:50'
Promedio: 58,90 km/h

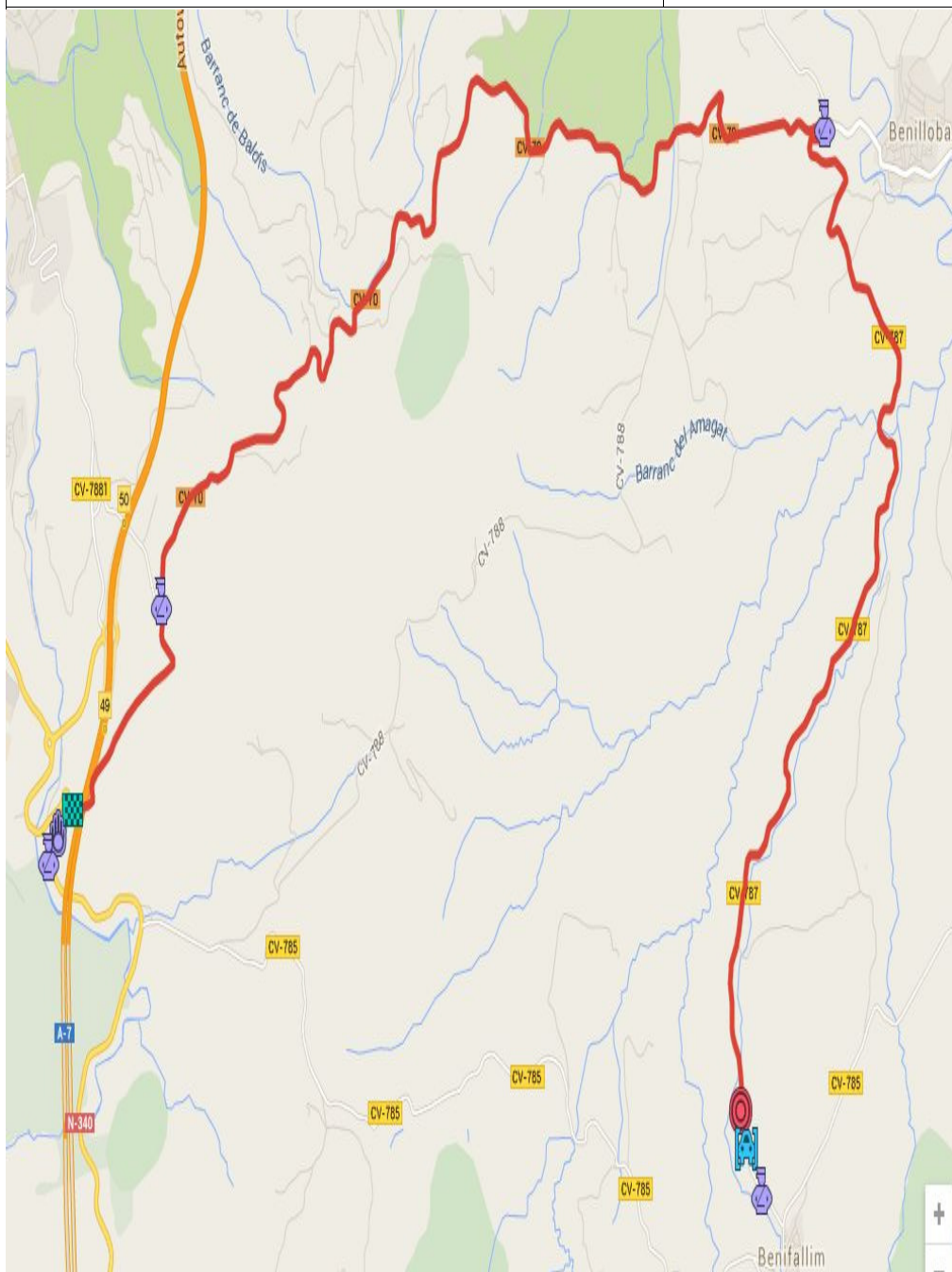
DISTANCIA		DIRECCIÓN	INFORMACIONES	Próximo CH.
Total	Parcial			
22,900	1,410	 21	CV-80 X A-7 	26,158
37,400	14,500	 22	A7 X SALIDA 453 	11,658
37,859	0,459	 23	N-340  	11,199
38,237	0,378	 24	N-340 	10,821
42,007	3,770	 25	N-340 X CV-785 	7,051

TC-4
"ONIL"

TC-5
"REBOLCAT"


Distancia: 49,058 km
Tiempo: 0:50'
Promedio: 58,90 km/h

DISTANCIA		DIRECCIÓN	INFORMACIONES	Próximo CH.
Total	Parcial			
48,283	6,276		<p>CV-785</p> 	0,775
48,640	0,357		<p>CV-785 X CV-787</p> 	0,418
49,058	0,418		<p>CV-787</p>  <p>C.H. "REBOLCAT"</p>	0,000
				
				



SALIDA TC-5 "REBOLCAT"

Posicion GPS
38,667907- 0,404281



CONTROL HORARIO TC-5





CONTROL STOP TC-5

Posicion GPS:

38,676798—0,465340



LLEGADA META TC-5

CV-803

Posicion GPS:

38,677734 - 0,462669



TC-5
"REBOLCAT"

P.A. Reagrupa.
"ONIL"

de CH: 6 CH.: 6A

Distancia: 41,443 km
Tiempo: 0:50'
Promedio: 50,31 km/h

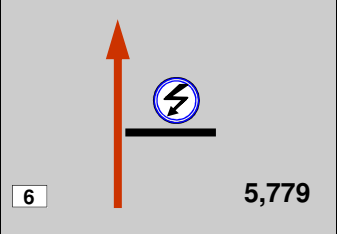

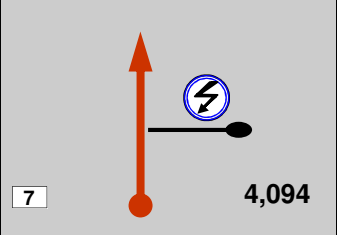

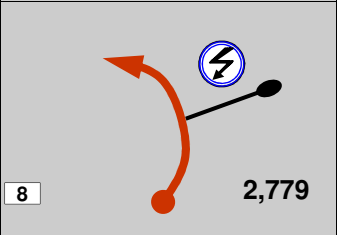

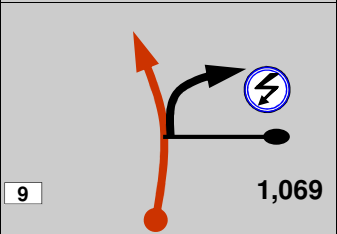

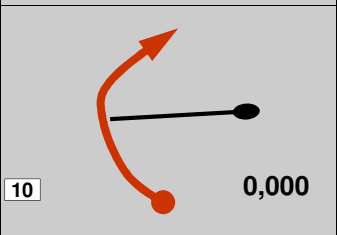


DISTANCIA		DIRECCIÓN	INFORMACIONES	Próximo C.H.
Total	Parcial			
0,000	0,000	<p>1</p> <p>13,704</p>	<p>CV-787</p>	41,443
1,800	1,800	<p>2</p> <p>11,904</p>	<p>CV-787</p>	39,643
3,200	1,400	<p>3</p> <p>10,504</p>	<p>CV-787</p>	38,243
5,230	2,030	<p>4</p> <p>8,474</p>	<p>CV-787 X CV-70</p>	36,213
6,350	1,120	<p>5</p> <p>7,354</p>	<p>CV-70</p>	35,093

TC-5
"REBOLCAT"

P.A. Reagrupa.
"ONIL"

de CH: 6 CH.: 6A

Distancia: 41,443 km
Tiempo: 0:50'
Promedio: 50,31 km/h

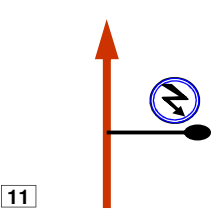

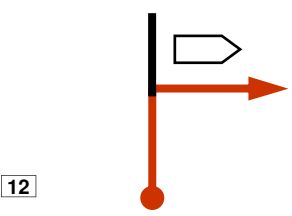

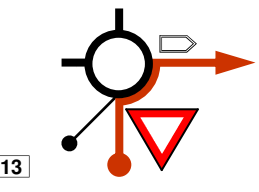

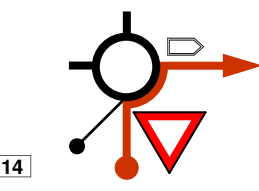


DISTANCIA		DIRECCIÓN	INFORMACIONES	Próximo C.H.
Total	Parcial			
7,925	1,575		CV-70 VENTA NADAL 	33,518
9,610	1,685		CV-70 	31,833
10,925	1,315		CV-70 	30,518
12,635	1,710		CV-70 	28,808
13,704	1,069		CV-70  	27,739

TC-5
"REBOLCAT"

P.A. Reagrupa.
"ONIL"

de CH: 6 CH.: 6A

Distancia: 41,443 km
Tiempo: 0:55'
Promedio: 50,31 km/h



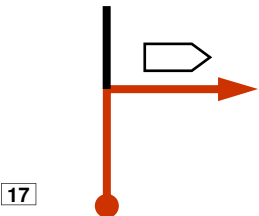
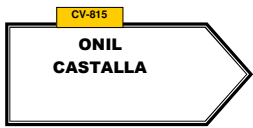
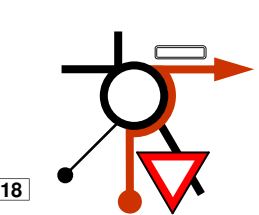
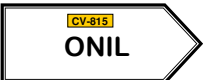
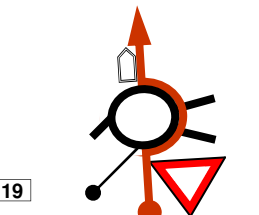

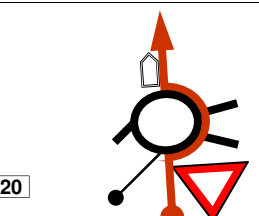

DISTANCIA		DIRECCIÓN	INFORMACIONES	Próximo C.H.
Total	Parcial			
13,959	0,255	 <p>11</p>	<p>CV-70</p>  <p>C.STOP REBOLCAT TRAS TUNEL</p>	27,484
14,113	0,154	 <p>12</p>	<p>CV-70 X N-340</p> 	27,330
15,183	1,070	 <p>13</p>	<p>N-340</p> 	26,260
15,800	0,617	 <p>14</p>	<p>N-340 X A-7</p> 	25,643
16,844	1,044	 <p>15</p>	<p>A-7</p> <p>POR TUNELES</p>	24,599

TC-5
"REBOLCAT"

P.A. Reagrupa.
"ONIL"

de CH: 6 CH.: 6A

Distancia: 41,443 km
Tiempo: 0:55'
Promedio: 50,31 km/h

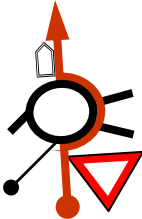

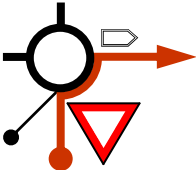

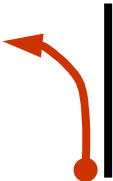


DISTANCIA		DIRECCIÓN	INFORMACIONES	Próximo C.H.
Total	Parcial			
35,418	18,574		<p>A-7 X SALIDA 468</p> 	6,025
38,818	3,400		<p>A-70 X CV-815</p> 	2,625
39,055	0,237		<p>CV-815</p> 	2,388
39,290	0,235		<p>CV-815</p> 	2,153
39,647	0,357		<p>CV-815</p> 	1,796

TC-5
"REBOLCAT"

P.A. Reagrupa.
"ONIL"

de CH: 6 CH.: 6A

Distancia: 41,443 km
Tiempo: 0:55'
Promedio: 50,31 km/h

DISTANCIA		DIRECCIÓN	INFORMACIONES	Próximo CH.
Total	Parcial			
40,211	0,564	 21	CV-815 	1,232
40,778	0,567	 22	CV-815 X CV-802 	0,665
41,327	0,549	 23	CV-802 X POBLACION AVD. CONSTITUCION	0,116
41,443	0'116	 24	ONIL AVD. CONSTITUCION  C.H. 6A	0,000
		 25		



2ª Etapa

4ª Sección



41 Rallye COSTABLANCA

Trofeo Villa de ONIL

MAPA 4ª y 5ª SECCION

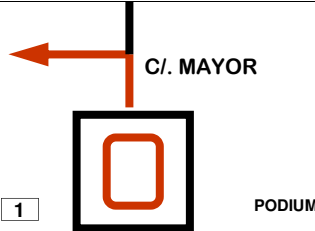

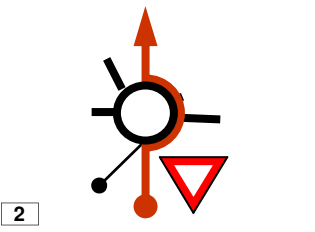
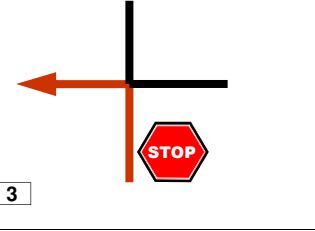
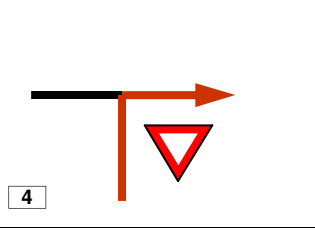
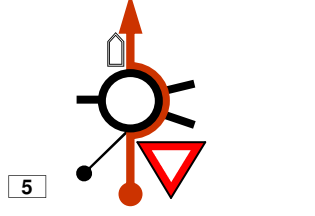

2ª ETAPA, 4ª y 5ª SECCIÓN
SÁBADO 11 ABRIL 2015



Salida 4ª Sección →
ONIL

TC-6
CASTALLA

Distancia: 7,450 km
Tiempo: 0:25'
Promedio: 17,88 km/h

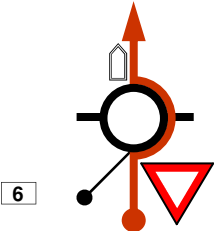

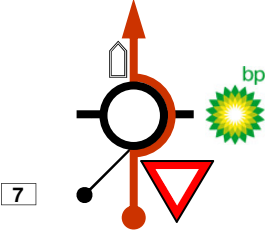

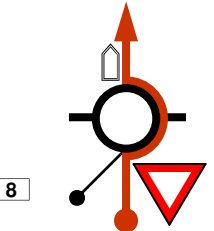

DISTANCIA		DIRECCIÓN	INFORMACIONES	Próximo TC
Total	Parcial			
0,000	0,000	 <p>C/. MAYOR</p> <p>PODIUM</p>	 <p>SALIDA RALLYE PLAZA MAYOR X CALLE MAYOR</p>	2,994
0,140	0,140		<p>ONIL</p> <p>POR CALLE SAN ANTONIO</p>	2,854
0,350	0,210	 <p>STOP</p>	<p>ONIL</p> <p>PASEO VIRGEN</p> <p>STOP</p>	2,644
0,400	0,050		<p>ONIL</p> <p>POR AVD, CASTALLA</p>	2,594
0,590	0,190		<p>ONIL X CV-815</p> 	2,404

Salida 4ª Sección →
"ONIL"

TC-6
"CASTALLA"

de C.H: 6B CH.: 7

Distancia: Tiempo: Promedio:
7,450 km 0:25' 17,88 km/h

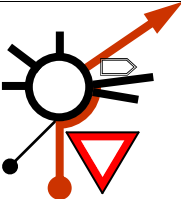

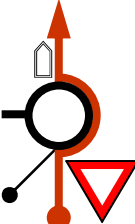

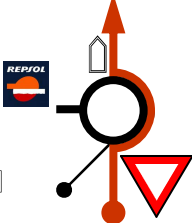

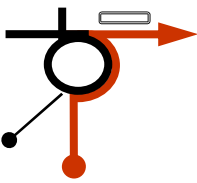

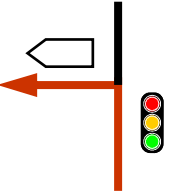

DISTANCIA		DIRECCIÓN	INFORMACIONES	Próximo C.H.
Total	Parcial			
1,279	0,689	 <p>6</p>	<p>CV-815</p> 	7,229
1,845	0,566	 <p>7</p>	<p>CV-815</p>  <p>GASOLINERA AUTORIZADA</p>	6,859
2,195	0,350	 <p>8</p>	<p>CV-815</p> 	6,170
		<p>9</p>		
		<p>10</p>		

Salida 4ª Sección →
"ONIL"

TC-6
"CASTALLA"

de C.H: 6B CH.: 7

Distancia: Tiempo: Promedio:
7,450 km 0:25' 17,88 km/h

DISTANCIA		DIRECCIÓN	INFORMACIONES	Próximo C.H.
Total	Parcial			
2,405	0,210	 <p>11</p>	<p>CV-815</p> 	5,045
2,970	0,565	 <p>12</p>	<p>POBLACION</p> 	4,480
3,295	0,325	 <p>13</p>	<p>CASTALLA</p> 	4,155
4,560	1,265	 <p>14</p>	<p>CASTALLA</p> 	2,890
5,234	0,674	 <p>15</p>	<p>X CV-8170</p> 	2,216

41 Rallye COSTABLANCA
Trofeo Villa de ONIL

ROAD BOOK
10-11 de Abril de 2015




Sección: 4 Sector: 8

Salida 4ª Sección →
"ONIL"

TC-6
"CASTALLA"

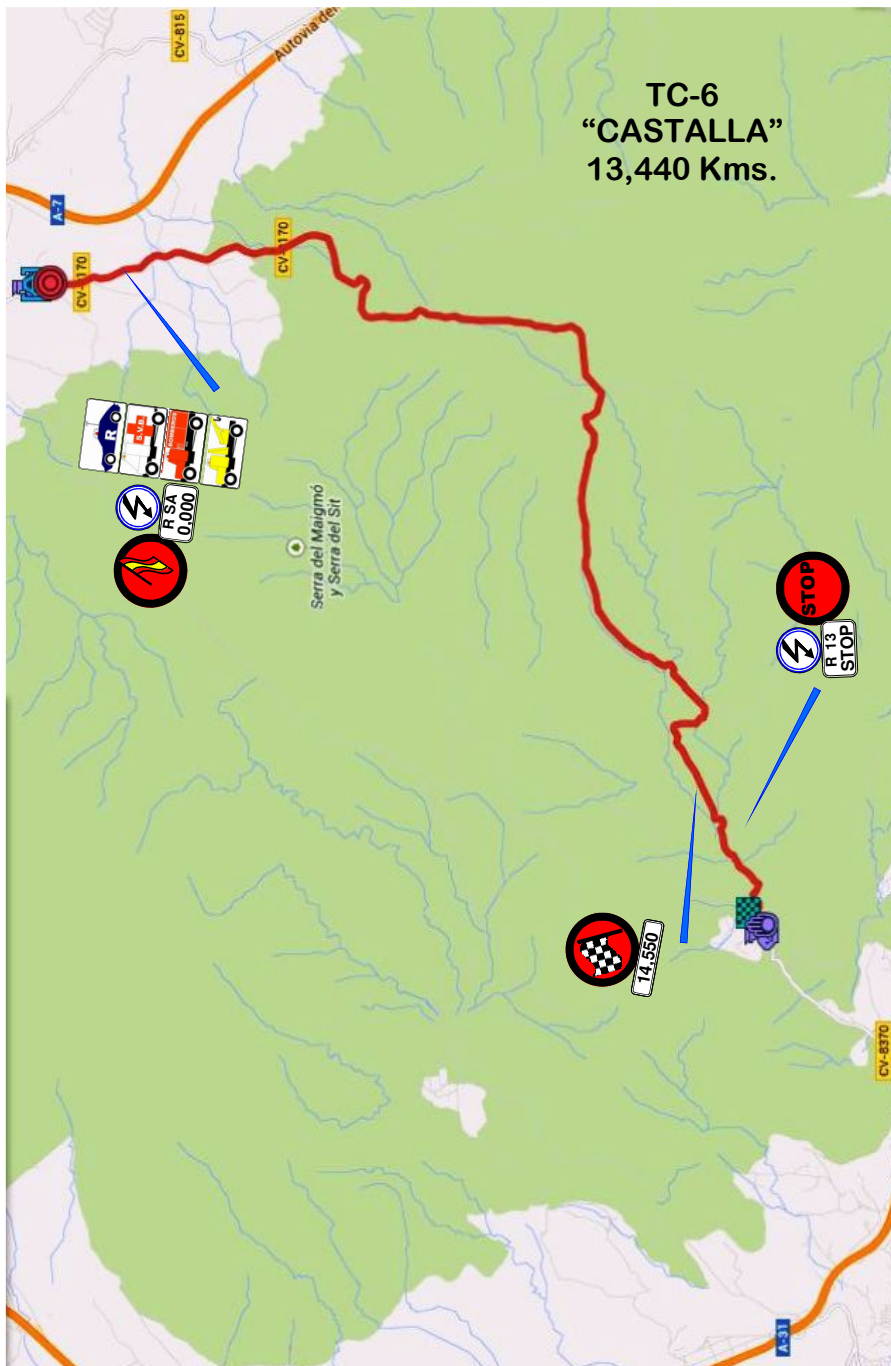
de C.H: 6B CH.: 7

Distancia: 7,450 km
Tiempo: 0:25'
Promedio: 17,88 km/h

DISTANCIA		DIRECCIÓN	INFORMACIONES	Próximo C.H.
Total	Parcial			
5,988	0,754	 <input type="checkbox"/> 16	<input type="checkbox"/> CV-8170 CAMI DEL CATI CRUZ DE PIEDRA	1,462
7,450	1,462	 <input type="checkbox"/> 17	<input type="checkbox"/> CV-8170  CONTROL H. TC-6	0,000
		<input type="checkbox"/>	<input type="checkbox"/>	
		<input type="checkbox"/>	<input type="checkbox"/>	
		<input type="checkbox"/>	<input type="checkbox"/>	


41 Rallye COSTABLANCA

Trofeo Villa de ONIL



SALIDA TC-6 "CASTALLA"

Posicion GPS
38,569295 - 0,664989



CONTROL HORARIO TC-6



CONTROL STOP TC-9

Posicion GPS:

38,503738 - 0,734641



LLEGADA META TC-9

CV-8170

Posicion GPS:

38,505857 - 0,732702



TC-6
"CASTALLA"

TC-7
"MAIGMÓ"

Distancia: 44,612 km
Tiempo: 0:40'
Promedio: 66,92 km/h

DISTANCIA		DIRECCIÓN	INFORMACIONES	Próximo C.H.
Total	Parcial			
0,000	0,000	<p>1</p> <p>7,736</p>	<p>CV-8170</p>	44,612
1,500	1,500	<p>2</p> <p>6,236</p>	<p>CV-8170</p>	43,112
3,350	1,850	<p>3</p> <p>4,386</p>	<p>CV-8170</p>	41,262
4,800	1,450	<p>4</p> <p>2,936</p>	<p>CV-8170</p>	39,812
6,400	1,200	<p>5</p> <p>1,736</p>	<p>CV-8170</p>	38,612

TC-6
"CASTALLA"

TC-7
"MAIGMÓ"

de C.H.: 7 CH.: 8

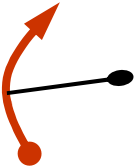

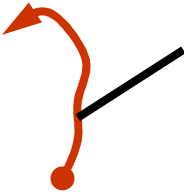




Distancia: 44,612 km
Tiempo: 0:40'
Promedio: 66,92 km/h

DISTANCIA		DIRECCIÓN	INFORMACIONES	Próximo C.H.
Total	Parcial			
7,115	0,715		<input type="checkbox"/> CV-8170 ATENCIÓN CRUCE HOTEL R-5	37,897
7,690	0,575		<input type="checkbox"/> CV-8170 OJO POR IZQUIERDA R-6	37,322
7,736	0,046		<input type="checkbox"/> CV-8170 - 6 - R-7	37,276
7,830	0,094		<input type="checkbox"/> CV-8170 - 6 - R-8	37,182
11,430	3,600		<input type="checkbox"/> CV-8170 OJO RABOSA !!NO!!	33,582

TC-6
"CASTALLA"

TC-7
"MAIGMÓ"




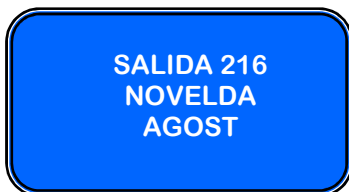


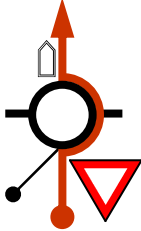
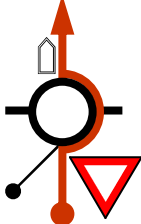

Distancia: 44,612 km
Tiempo: 0:40'
Promedio: 66,92 km/h

DISTANCIA		DIRECCIÓN	INFORMACIONES	Próximo C.H.
Total	Parcial			
13,440	2,010	 11	<input type="checkbox"/> CV-8170	31,572
13,660	0,220	 12	<input type="checkbox"/> CV-8170	31,352
14,519	0,859	 13	<input type="checkbox"/> CV-8170 X CV-387 POR CV-837	30,493
18,262	3,743	 14	<input type="checkbox"/> CV-837 STOP PASO POR DEBAJO DE AUTOVIA	26,750
18,495	0,233	 15	<input type="checkbox"/> PETRER X A-31  	26,517

TC-6
"CASTALLA"

TC-7
"MAIGMÓ"

Distancia: 44,612 km
Tiempo: 0:40'
Promedio: 66,92 km/h

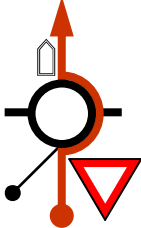

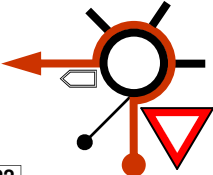




DISTANCIA		DIRECCIÓN	INFORMACIONES	Próximo C.H.
Total	Parcial			
18,653	0,158	 16	POR A-31 	26,359
31,844	13,191	 17	A-31 	13,168
32,113	0,269	 18	A-31 X CV-820 	12,899
37,383	5,270	 19	CV-820	7,629
40,957	3,574	 20	CV-820 	4,055

TC-6
"CASTALLA"

TC-7
"MAIGMÓ"

de C.H: 7 CH.: 8

Distancia: 44,612 km
Tiempo: 0:40'
Promedio: 66,92 km/h

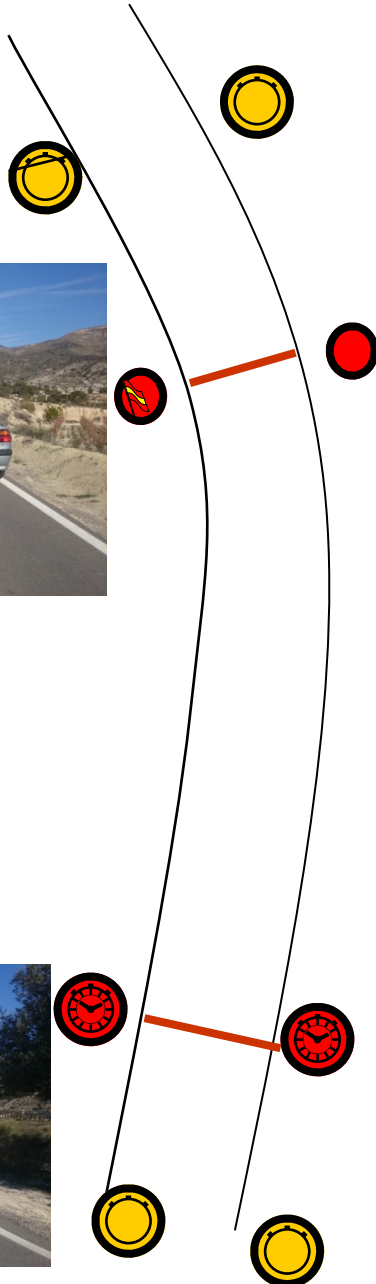
DISTANCIA		DIRECCIÓN	INFORMACIONES	Próximo C.H.
Total	Parcial			
42,893	1,936	 <p>21</p>	<p>CV-820 X CV-827</p> 	2,119
43,155	0,262	 <p>22</p>	<p>CV-827</p> <p>AGOST DIRECCION MAIGMO ALCOY AVD. CONSELL PAIS VALENCIA</p>	1,457
44,612	1,457	 <p>23</p>	<p>CV-827</p>  <p>CONTROL H. TC-7</p>	0,000
		<p>24</p>		
		<p>25</p>		

SALIDA TC-7 "MAIGMO"

Posicion GPS
38,451167 - 0,635765



CONTROL HORARIO TC-7



CONTROL STOP TC-7

Posicion GPS:

38,488838 - 0,617727



LLEGADA META TC-7

CV-827

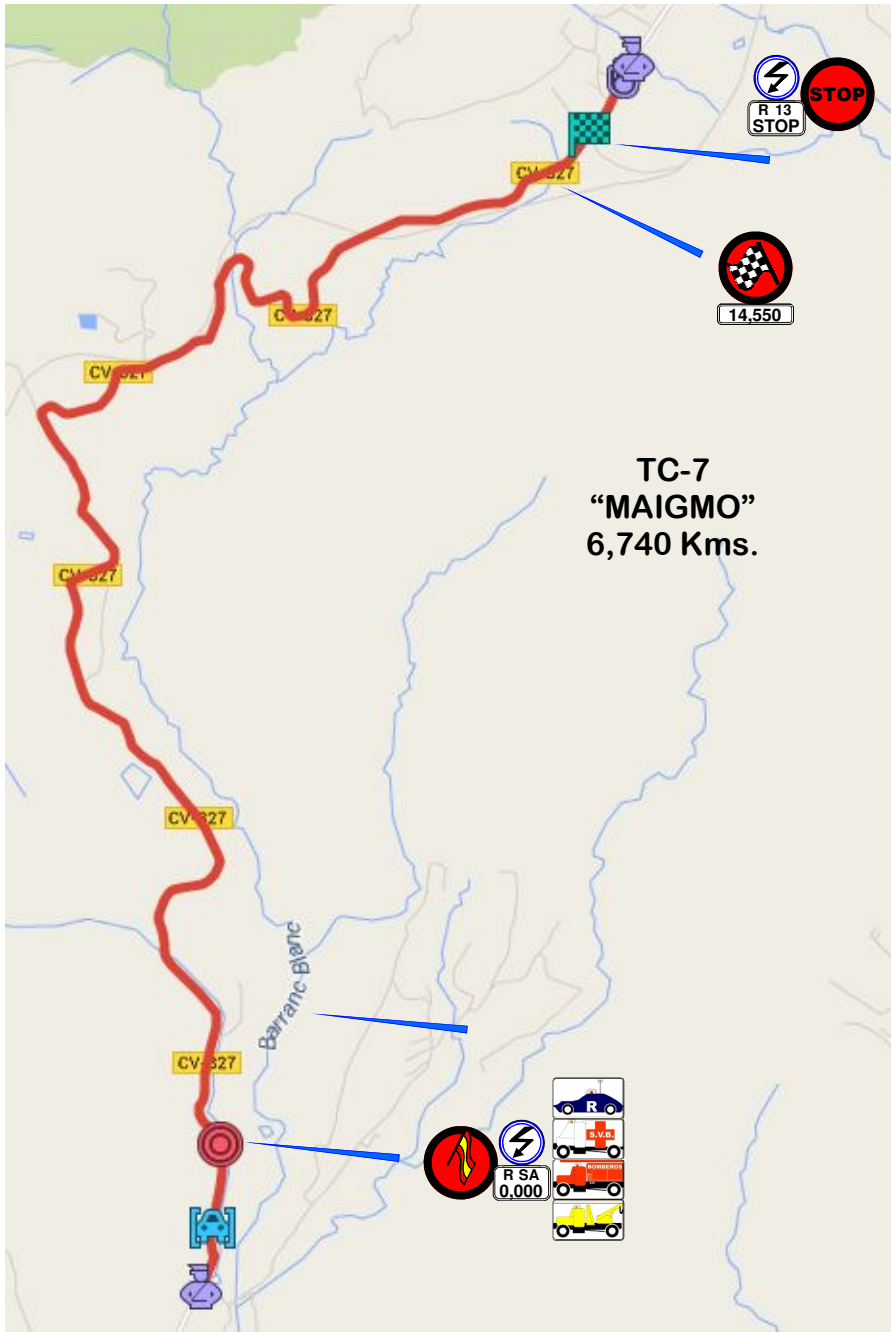
Posicion GPS:

38,486983 - 0,618947



41 Rallye COSTABLANCA

Trofeo Villa de ONIL



TC-7
"MAIGMO"

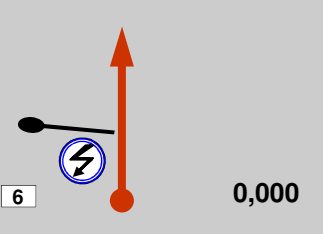





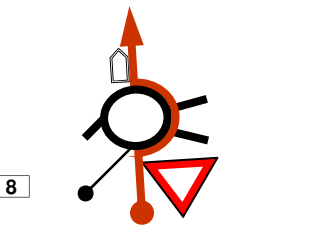

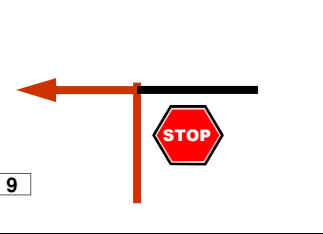


TC-8
"CANALIS"

Distancia: 29,579 km
Tiempo: 0:25'
Promedio: 70,99 km/h

DISTANCIA		DIRECCIÓN	INFORMACIONES	Próximo C.H.
Total	Parcial			
0,000	0,000		<p>CV-827</p> <p>- 7 -</p> <p>R-SA</p>	29,579
1,800	1,800		<p>CV-827</p> <p>R-1</p>	27,779
3,100	1,300		<p>CV-827</p> <p>R-2</p>	26,479
4,600	1,500		<p>CV-827</p> <p>R-3</p>	24,979
6,300	1,800		<p>CV-827</p> <p>R-4</p>	23,179

TC-7
"MAIGMO"

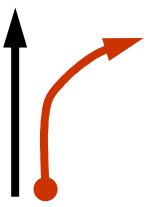





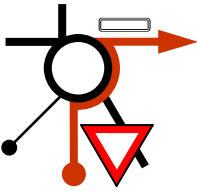

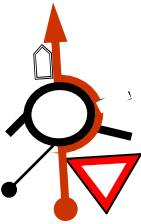
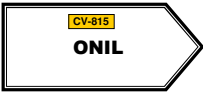
TC-8
"CANALIS"

DISTANCIA		DIRECCIÓN	INFORMACIONES	Próximo C.H.
Total	Parcial			
6,740	0,322	 <p>0,000</p>	<p>CV-827</p>   <p>LLEGADA TC-7</p>	22,857
7,074	0,334		<p>CV-827</p>   <p>STOP</p>	22,523
8,904	1,830		<p>CV-827</p> 	20,693
9,078	0,174		<p>POR A-7</p> 	20,515
9,380	0,302		<p>A-7</p> <p>INCORPORARSE A-7</p>	20,217

TC-7
"MAIGMO"

TC-8
"CANALIS"

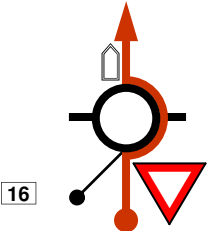
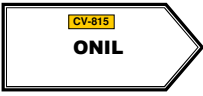
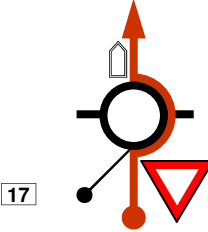
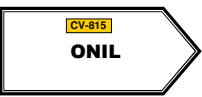
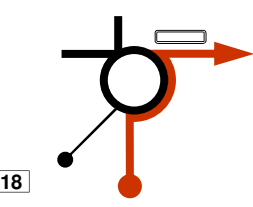

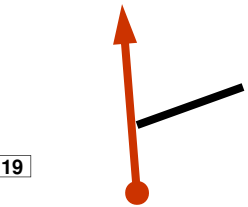
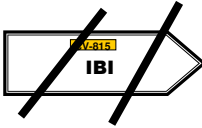
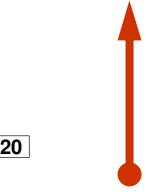

Distancia: 29,579 km
Tiempo: 0:25'
Promedio: 70,99 km/h

DISTANCIA		DIRECCIÓN	INFORMACIONES	Próximo C.H.
Total	Parcial			
21,600	12,220	 <p>11</p>	<p>A-7</p> 	7,997
22,700	1,100	 <p>12</p>	<p>A-7 X CV-80</p> 	6,897
25,200	2,500	 <p>13</p>	<p>CV-80 X CV-815</p> 	4,397
25,494	0,294	 <p>14</p>	<p>CV-815</p> 	4,103
25,732	0,238	 <p>15</p>	<p>CV-815</p> 	3,865

TC-7
"MAIGMO"

TC-8
"CANALIS"

Distancia: 29,579 km
Tiempo: 0:25'
Promedio: 70,99 km/h

DISTANCIA		DIRECCIÓN	INFORMACIONES	Próximo C.H.
Total	Parcial			
26,089	0,357		<p>CV-815</p> 	3,508
26,660	0,571		<p>CV-815</p> 	2,937
27,424	0,764		<p>CV-815 X CV-802</p> 	2,173
28,740	1,316		<p>CV-802 X CV-803</p> 	0,857
29,597	0,857		<p>CV-803</p>  <p>CONTROL H. TC-8</p>	0,000

SALIDA TC-8 "CANALIS"

Posicion GPS
38,635175 - 0,652312



CONTROL HORARIO TC-8



CONTROL STOP TC-8

Posicion GPS:

38,676638 - 0,640592



LLEGADA META TC-8

CV- S.D.

Posicion GPS:

38,690530 - 0,638857





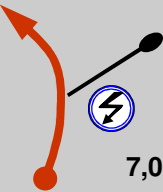

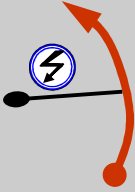



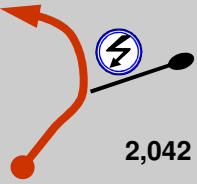



TC-8
"CANALIS"

P.A. Reagrupa.
"ONIL"

de C.H: 9 CH.: 9A

Distancia: 16,473 km
Tiempo: 0:20'
Promedio: 49,42 km/h

DISTANCIA		DIRECCIÓN	INFORMACIONES	Próximo C.H.
Total	Parcial			
0,000	0,000	<p>1</p>  <p>8,342</p>	<p>CV-803</p>   <p>- 8 -</p>  <p>R-SA</p>	16,473
1,340	1,340	<p>2</p>  <p>7,002</p>	<p>CV-803</p>  <p>R-1</p>	15,133
2,680	1,340	<p>3</p>  <p>5,662</p>	<p>CV-803</p>  <p>R-2</p>	13,793
4,500	1,820	<p>4</p>  <p>3,842</p>	<p>CV-803</p>  <p>R-3</p>	11,973
6,300	1,800	<p>5</p>  <p>2,042</p>	<p>CV-803</p>  <p>R-4</p>	10,173

TC-8
"CANALIS"

P.A. Reagrupa.
"ONIL"

de C.H: 9 CH.: 9A

Distancia: 16,473km
Tiempo: 0:20'
Promedio: 49,42 km/h

DISTANCIA		DIRECCIÓN	INFORMACIONES	Próximo C.H.
Total	Parcial			
8,050	1,750		<p>CV-803 X CTRA. S.D.</p> <p>OJO CRUCE A IZQUIERDA</p>	8,423
8,333	0,292		<p>S.D.</p>	8,131
8,645	0,312		<p>S.D.</p>	7,819
14,998	6,353		<p>S.D. X CV-803</p>	1,466
16,355	1,357		<p>CENTRO URBANO</p> <p>POR AVD. CONSTITUCION</p>	0,109

41 Rallye COSTABLANCA
Trofeo Villa de ONIL

ROAD BOOK
10-11 de Abril de 2019

Sección: 4 Sector: 11



TC-8
"CANALIS"



P.A. Reagrupa.
"ONIL"

de C.H: **9** CH.: **9A**

Distancia: 16,473 km Tiempo: 0:20' Promedio: 49,42 km/h

DISTANCIA		DIRECCIÓN	INFORMACIONES	Próximo C.H.
Total	Parcial			
16,464	0,109	 <div style="border: 1px solid black; padding: 2px; width: fit-content; margin: 0 auto;">11</div>	<div style="border: 1px solid black; padding: 2px; width: fit-content; margin-bottom: 5px;">ONIL</div> AVD. CONSTITUCION <div style="text-align: center;">  </div>	0,000
		<div style="border: 1px solid black; padding: 2px; width: fit-content; margin: 0 auto;">12</div>	<div style="border: 1px solid black; padding: 2px; width: fit-content; margin: 0 auto;"> </div>	
		<div style="border: 1px solid black; padding: 2px; width: fit-content; margin: 0 auto;">13</div>	<div style="border: 1px solid black; padding: 2px; width: fit-content; margin: 0 auto;"> </div>	
		<div style="border: 1px solid black; padding: 2px; width: fit-content; margin: 0 auto;">14</div>	<div style="border: 1px solid black; padding: 2px; width: fit-content; margin: 0 auto;"> </div>	
		<div style="border: 1px solid black; padding: 2px; width: fit-content; margin: 0 auto;">15</div>	<div style="border: 1px solid black; padding: 2px; width: fit-content; margin: 0 auto;"> </div>	



2ª Etapa

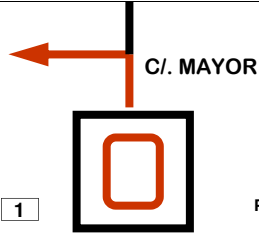

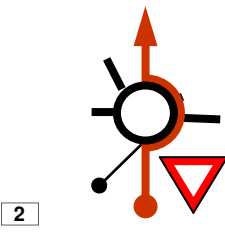
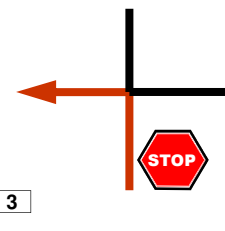
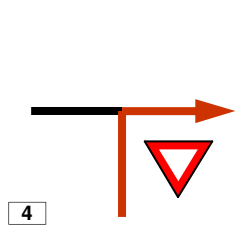
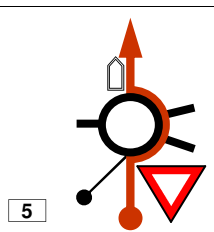

5ª Sección



Salida 5ª Sección →
ONIL

TC- 9
CASTALLA

Distancia: 7,450 km
Tiempo: 0:25'
Promedio: 17,88 km/h

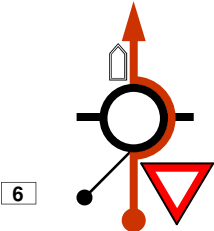

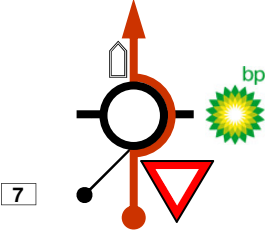

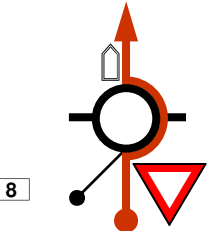

DISTANCIA		DIRECCIÓN	INFORMACIONES	Próximo TC
Total	Parcial			
0,000	0,000	 <p>C/. MAYOR</p> <p>PODIUM</p>	 <p>SALIDA RALLYE PLAZA MAYOR X CALLE MAYOR</p>	2,994
0,140	0,140		<p>ONIL</p> <p>POR CALLE SAN ANTONIO</p>	2,854
0,350	0,210		<p>ONIL</p> <p>PASEO VIRGEN</p> <p>STOP</p>	2,644
0,400	0,050		<p>ONIL</p> <p>POR AVD, CASTALLA</p>	2,594
0,590	0,190		<p>ONIL X CV-815</p> 	2,404

Salida 5ª Sección →
"ONIL"

TC-9
"CASTALLA"

de C.H: 9B CH.: 10

Distancia: Tiempo: Promedio:
7,450 km 0:25' 17,88 km/h

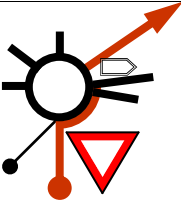

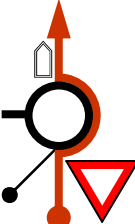

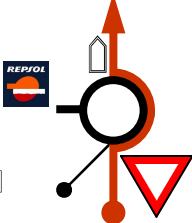

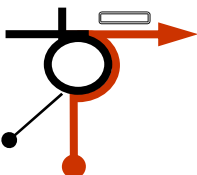

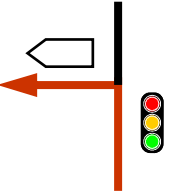

DISTANCIA		DIRECCIÓN	INFORMACIONES	Próximo C.H.
Total	Parcial			
1,279	0,689	 <p>6</p>	<p>CV-815</p> 	7,229
1,845	0,566	 <p>7</p>	<p>CV-815</p>  <p>GASOLINERA AUTORIZADA</p>	6,859
2,195	0,350	 <p>8</p>	<p>CV-815</p> 	6,170
		<p>9</p>		
		<p>10</p>		

Salida 4ª Sección →
"ONIL"

TC-9
"CASTALLA"

de C.H: 9B CH.: 10

Distancia: Tiempo: Promedio:
7,450 km 0:25' 17,88 km/h

DISTANCIA		DIRECCIÓN	INFORMACIONES	Próximo C.H.
Total	Parcial			
2,405	0,210	 <p>11</p>	<p>CV-815</p> 	5,045
2,970	0,565	 <p>12</p>	<p>POBLACION</p> 	4,480
3,295	0,325	 <p>13</p>	<p>CASTALLA</p> 	4,155
4,560	1,265	 <p>14</p>	<p>CASTALLA</p> 	2,890
5,234	0,674	 <p>15</p>	<p>X CV-8170</p> 	2,216

41 Rallye COSTABLANCA
Trofeo Villa de ONIL

ROAD BOOK
10-11 de Abril de 2019




Sección: 5 Sector: 12

Salida 4ª Seccion →
"ONIL"

TC-9
"CASTALLA"

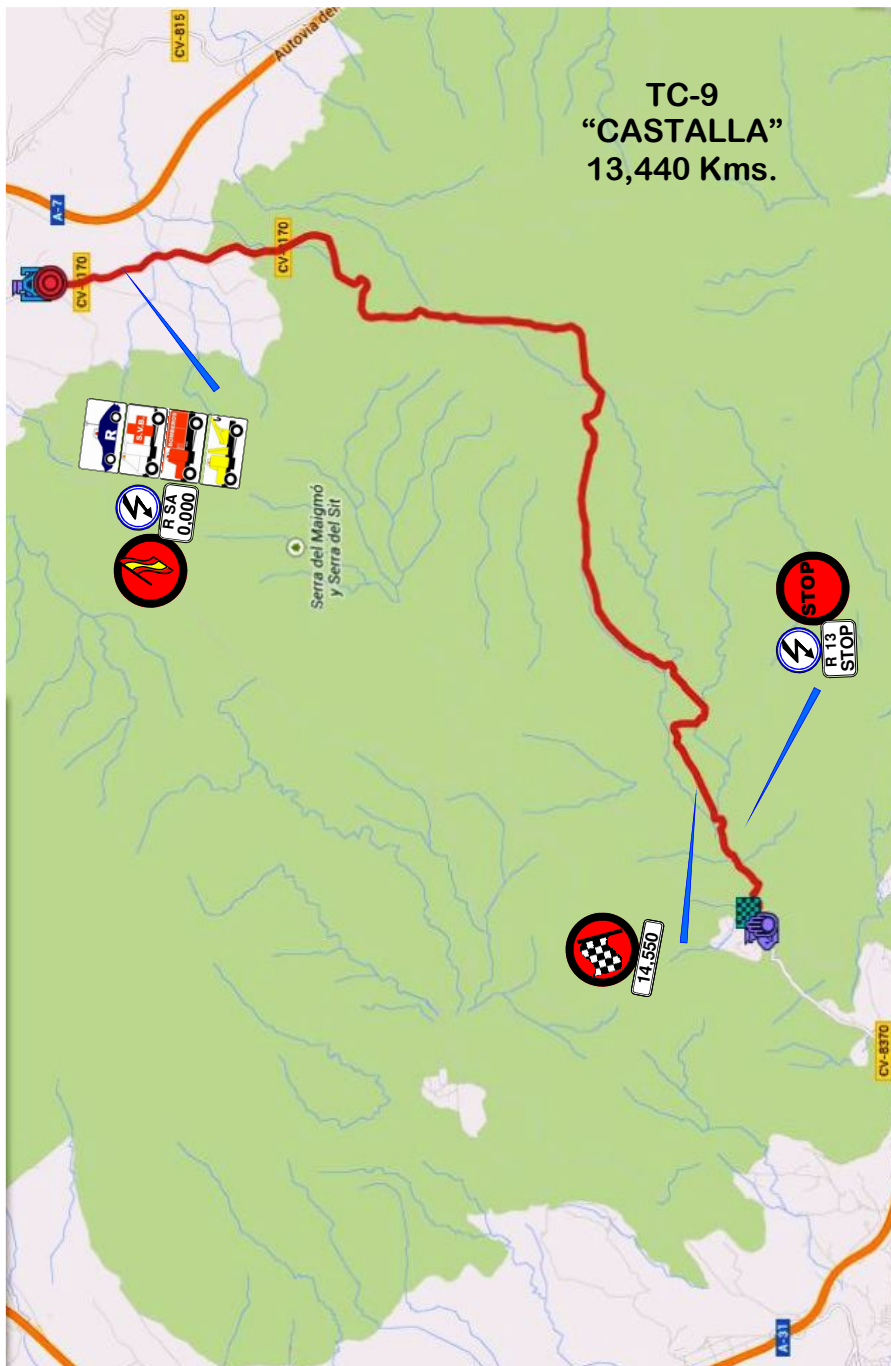
de C.H: 9B CH.: 10

Distancia: Tiempo: Promedio:
7,450 km 0:25' 17,88 km/h

DISTANCIA		DIRECCIÓN	INFORMACIONES	Próximo C.H.
Total	Parcial			
5,988	0,754	 <input type="checkbox"/> 16	<input type="checkbox"/> CV-8170 CAMI DEL CATI CRUZ DE PIEDRA	1,462
7,450	1,462	 <input type="checkbox"/> 17	<input type="checkbox"/> CV-8170  CONTROL H. TC-9	0,000
		<input type="checkbox"/>	<input type="checkbox"/>	
		<input type="checkbox"/>	<input type="checkbox"/>	
		<input type="checkbox"/>	<input type="checkbox"/>	

41 Rallye COSTABLANCA

Trofeo Villa de ONIL

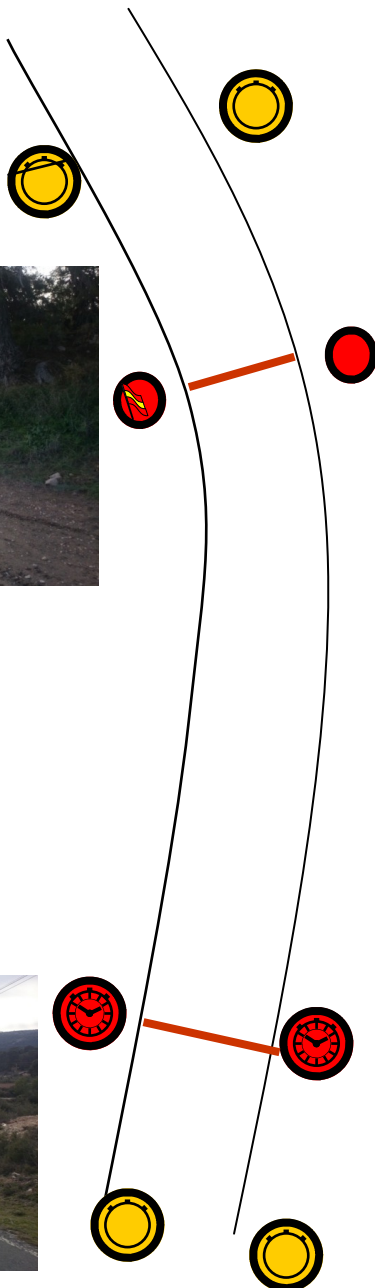


SALIDA TC-9 "CASTALLA"

Posicion GPS
38,569295 - 0,664989



CONTROL HORARIO TC-9



CONTROL STOP TC-9

Posicion GPS:

38,503738 - 0,734641



LLEGADA META TC-9

CV-8170

Posicion GPS:

38,505857 - 0,732702



TC-9
"CASTALLA"

TC-10
"MAIGMÓ"

de C.H: 10 CH.: 11

Distancia: 44,612 km
Tiempo: 0:40'
Promedio: 66,92 km/h

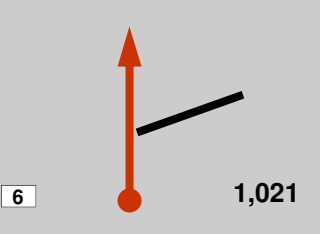

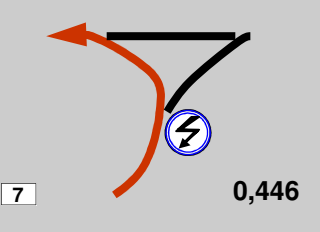

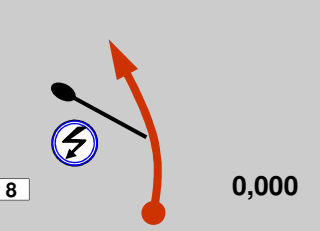


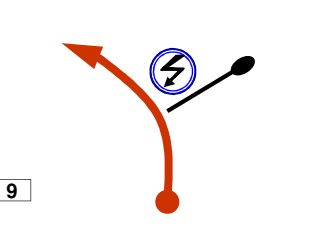


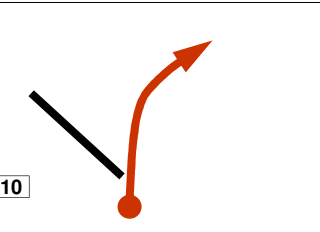
DISTANCIA		DIRECCIÓN	INFORMACIONES	Próximo C.H.
Total	Parcial			
0,000	0,000	<p>1</p> <p>7,736</p>	<p>CV-8170</p>	44,612
1,500	1,500	<p>2</p> <p>6,236</p>	<p>CV-8170</p>	43,112
3,350	1,850	<p>3</p> <p>4,386</p>	<p>CV-8170</p>	41,262
4,800	1,450	<p>4</p> <p>2,936</p>	<p>CV-8170</p>	39,812
6,400	1,200	<p>5</p> <p>1,736</p>	<p>CV-8170</p>	38,612

TC-9
"CASTALLA"

TC-10
"MAIGMÓ"

de C.H: 10 CH.: 11

Distancia: 44,612 km
Tiempo: 0:40'
Promedio: 66,92 km/h

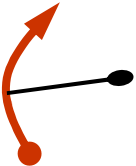

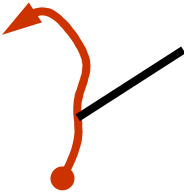




DISTANCIA		DIRECCIÓN	INFORMACIONES	Próximo C.H.
Total	Parcial			
7,115	0,715		<input type="checkbox"/> CV-8170 ATENCIÓN CRUCE HOTEL  R-5	37,897
7,690	0,575		<input type="checkbox"/> CV-8170 OJO POR IZQUIERDA  R-6	37,322
7,736	0,046		<input type="checkbox"/> CV-8170  -9-  R-7	37,276
7,830	0,094		<input type="checkbox"/> CV-8170  -9-  R-8	37,182
11,430	3,600		<input type="checkbox"/> CV-8170 OJO RABOSA !!NO!!	33,582

TC-9
"CASTALLA"

TC-10
"MAIGMÓ"

de C.H: 10 CH.: 11

Distancia: 44,612 km
Tiempo: 0:40'
Promedio: 66,92 km/h







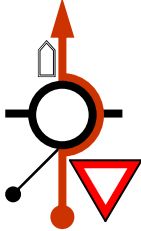
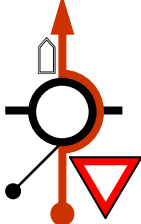

DISTANCIA		DIRECCIÓN	INFORMACIONES	Próximo C.H.
Total	Parcial			
13,440	2,010	 11	CV-8170	31,572
13,660	0,220	 12	CV-8170	31,352
14,519	0,859	 13	CV-8170 X CV-387 POR CV-837	30,493
18,262	3,743	 14	CV-837 STOP PASO POR DEBAJO DE AUTOVIA	26,750
18,495	0,233	 15	  PETRER X A-31	26,517

TC-9
"CASTALLA"

TC-10
"MAIGMÓ"

de C.H: 10 CH.: 11

Distancia: Tiempo: Promedio:
44,612 km 0:40' 66,92 km/h

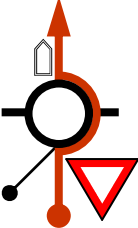

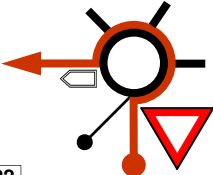




DISTANCIA		DIRECCIÓN	INFORMACIONES	Próximo C.H.
Total	Parcial			
18,653	0,158	 16	POR A-31 	26,359
31,844	13,191	 17	A-31 	13,168
32,113	0,269	 18	A-31 X CV-820 	12,899
37,383	5,270	 19	CV-820	7,629
40,957	3,574	 20	CV-820 	4,055

TC-9
"CASTALLA"

TC-10
"MAIGMÓ"

de C.H: 10 CH.: 11

Distancia: Tiempo: Promedio:
44,612 km 0:40' 66,92 km/h


DISTANCIA		DIRECCIÓN	INFORMACIONES	Próximo C.H.
Total	Parcial			
42,893	1,936	 <p>21</p>	<p>CV-820 X CV-827</p> 	2,119
43,155	0,262	 <p>22</p>	<p>CV-827</p> <p>AGOST DIRECCION MAIGMO</p> <p>AVD. CONSELL PAIS VALENCIA</p>	1,457
44,612	1,457	 <p>23</p>	<p>CV-827</p>  <p>CONTROL H. TC-10</p>	0,000
		<p>24</p>		
		<p>25</p>		

SALIDA TC-10 "MAIGMO"

Posicion GPS
38,451167 - 0,635765



CONTROL HORARIO TC-10



CONTROL STOP TC-10

Posicion GPS:

38,488838 - 0,617727



LLEGADA META TC-10

CV-827

Posicion GPS:

38,486983 - 0,618947



TC-10
"MAIGMO"

P.A. Reagrupa.
"ONIL"

de C.H: 11 CH.: 11A

Distancia: 28,258 km
Tiempo: 0:26'
Promedio: 65,21 km/h

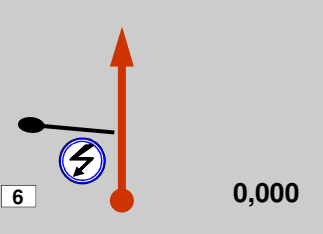





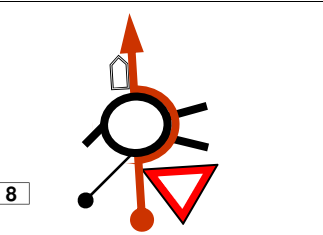

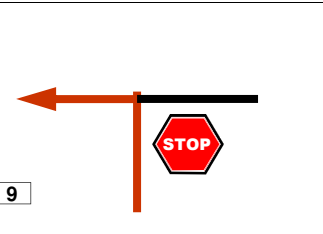

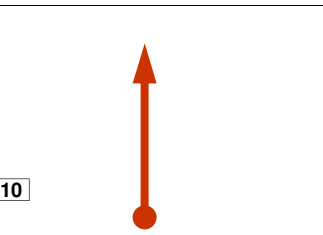
DISTANCIA		DIRECCIÓN	INFORMACIONES	Próximo C.H.
Total	Parcial			
0,000	0,000		<p>CV-827</p> <p>- 10 -</p> <p>R-SA</p>	28,258
1,800	1,800		<p>CV-827</p> <p>R-1</p>	26,458
3,100	1,300		<p>CV-827</p> <p>R-2</p>	25,158
4,600	1,500		<p>CV-827</p> <p>R-3</p>	23,658
6,300	1,800		<p>CV-827</p> <p>R-4</p>	21,858

TC-10
"MAIGMO"

P.A. Reagrupa.
"CANALIS"

de C.H: 11 CH.: 11A

Distancia: 28,258 km
Tiempo: 0:26'
Promedio: 65,21 km/h

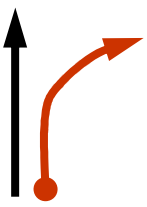





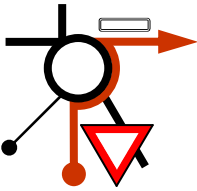


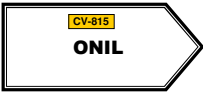
DISTANCIA		DIRECCIÓN	INFORMACIONES	Próximo C.H.
Total	Parcial			
6,740	0,322	 <p>0,000</p>	<p>CV-827</p>   <p>LLEGADA TC-7</p>	21,536
7,074	0,334		<p>CV-827</p>  	21,202
8,904	1,830		<p>CV-827</p> 	19,372
9,078	0,174		<p>POR A-7</p> 	19,198
9,380	0,302		<p>A-7</p> <p>INCORPORARSE A-7</p>	18,896

TC-10
"MAIGMO"

P.A. Reagrupa.
"ONIL"

de C.H: 11 CH.: 11A

Distancia: 28,258 km
Tiempo: 0:26'
Promedio: 65,21 km/h

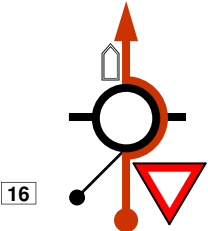
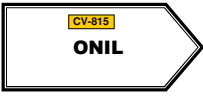
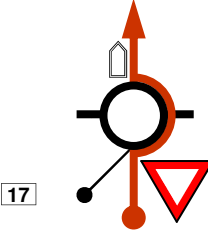
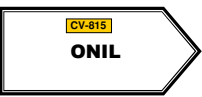
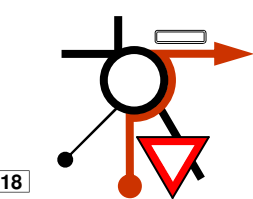

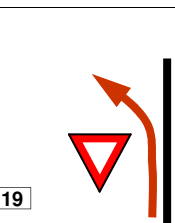


DISTANCIA		DIRECCIÓN	INFORMACIONES	Próximo C.H.
Total	Parcial			
21,600	12,220	 11	A-7 	6,676
22,700	1,100	 12	A-7 X CV-80 	5,576
25,200	2,500	 13	CV-80 X CV-815 	3,076
25,494	0,294	 14	CV-815 	2,782
25,732	0,238	 15	CV-815 	2,544

TC-10
"MAIGMO"

P.A. Reagrupa.
"ONIL"

de C.H: 11 CH.: 11A

Distancia: 28,258 km
Tiempo: 0:26'
Promedio: 65,21 km/h

DISTANCIA		DIRECCIÓN	INFORMACIONES	Próximo C.H.
Total	Parcial			
26,089	0,357	 <p>16</p>	<p>CV-815</p> 	2,187
26,660	0,571	 <p>17</p>	<p>CV-815</p> 	1,616
27,417	0,757	 <p>18</p>	<p>CV-815 X CV-802</p> 	0,852
28,153	0,736	 <p>19</p>	<p>CV-802 X AVD. CONSTITUCION</p> <p>OJO GIRAR A IZDA. AVD. CONSTITUCION</p>	0,116
28,258	0,116	 <p>20</p>	<p>CV-803</p>  <p>CONTROL H. FINAL</p>	0,000



Rallye 41 Costablanca. Trofeo Villa de Onil.

A/A. DIRECTOR DE CARRERA
COMISARIOS DEPORTIVOS.

D., Concursante del Equipo
participante N°, con licencia

EXPONE:

Que durante el desarrollo de la prueba, el vehículo participante ha quedado fuera de la competición, por lo que,

SOLICITA:

En virtud de lo dispuesto en el artículo 8.5 del Reglamento Particular, reincorporar el equipo al Rallye en la siguiente Sección.

Onil,....., de, de 2015.

Fdo. / D.:

Telf. Contacto:

Recibi: (hora.....)
Fdo: _____
Licencia: _____

Autorizado por Dirección de Carrera :
HORA LIMITE DE INCORPORACION EN C.H. _____

